

Figure N
Map book index
Carnaby's Cockatoo
breeding and roosting habitat



GDA2020 MGA Zone 50



APRX: OEENVPER17403_PreliminaryDoc_v3
Map: OEENVPER_17403_A3_FigN_BCRoostingBreedingHab_Index
Date exported: 17/04/2025
Scale: 1:150,000 @ A3
Created by: CLARE.THATCHER
Source: Landgate / SLIP



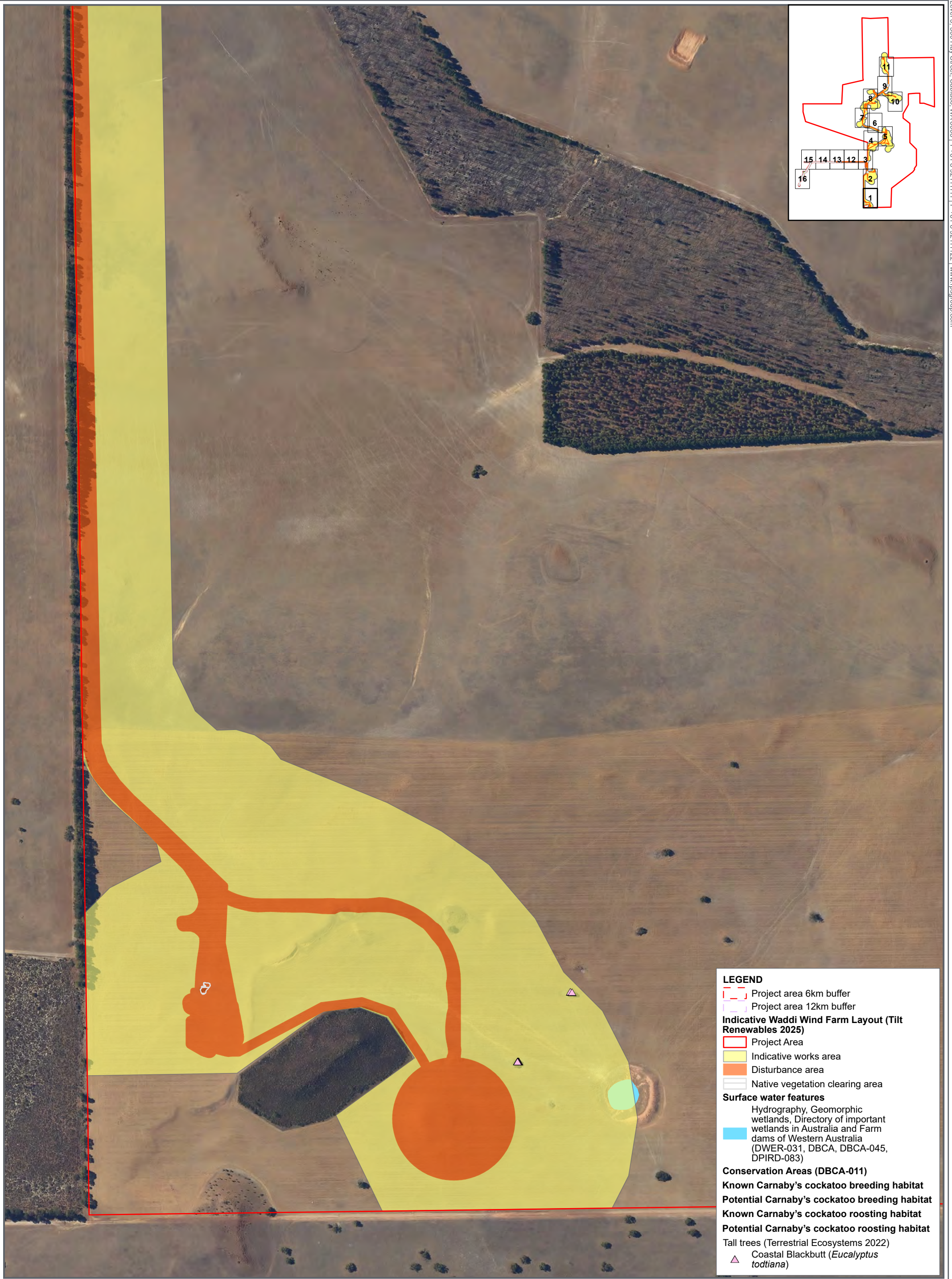


Figure N - Page 1 of 16

Carnaby's cockatoo
breeding and roosting habitat



APRX: OEENVPER17403_PreliminaryDoc_v3
Map: OEENVPER_17403_A3_FigN_MB_BCRoostingBreedingHab
Date exported: 17/04/2025
Scale: 1:5,500 @ A3
Created by: CLARE.THATCHER
Source: Landgate / SLIP





Figure N - Page 2 of 16

Carnaby's cockatoo
breeding and roosting habitat



GDA2020 MGA Zone 50

0 50 100 200 m

APRX: OEENVPER17403_PreliminaryDoc_v3
Map: OEENVPER_17403_A3_FigN_MB_BCRoostingBreedingHab
Date exported: 17/04/2025
Scale: 1:5,500 @ A3
Created by: CLARE.THATCHER
Source: Landgate / SLIP



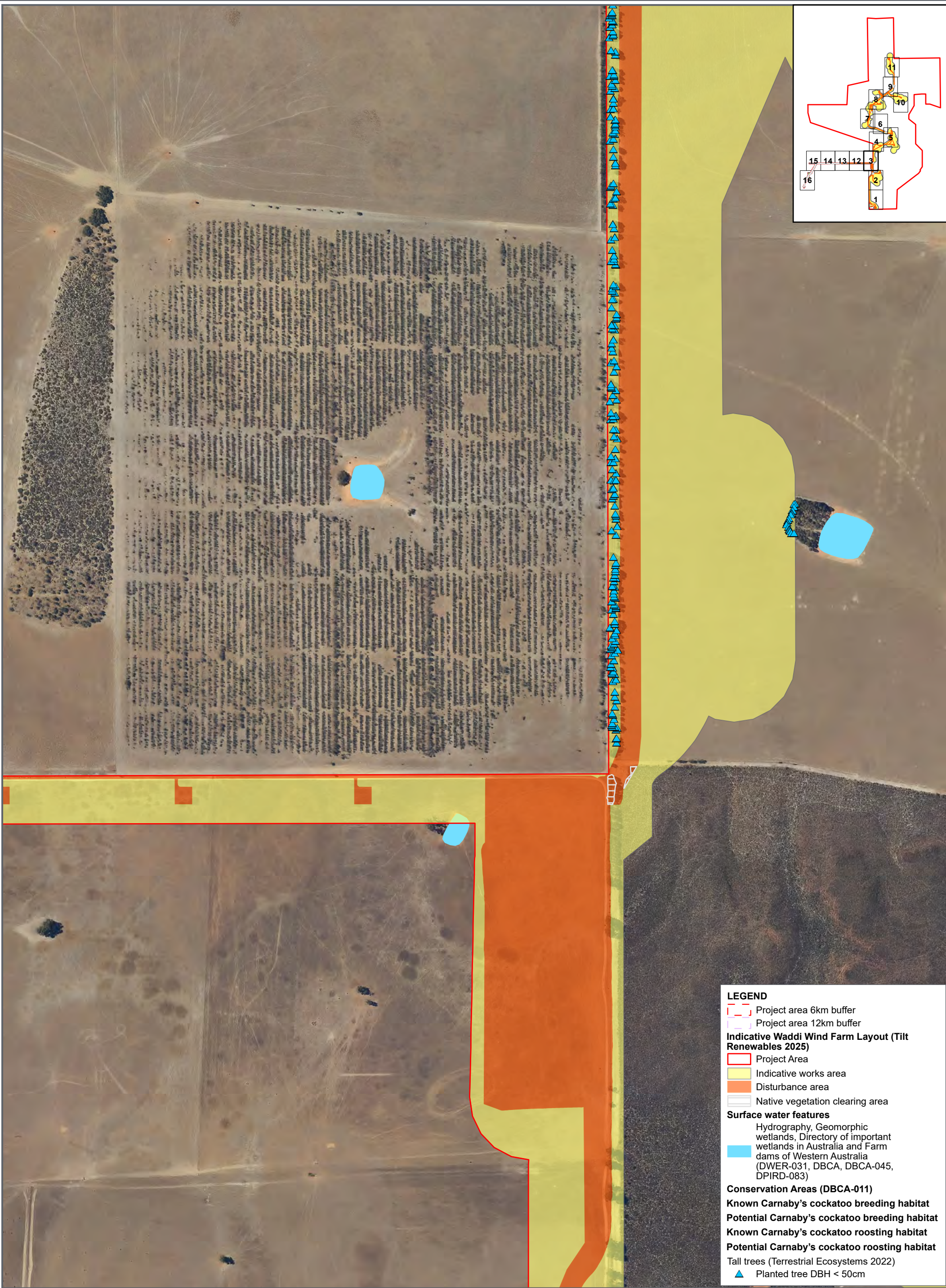


Figure N - Page 3 of 16

Carnaby's cockatoo breeding and roosting habitat



APRX: OEEVPER17403_PreliminaryDoc_v3
Map: OEEVPER_17403_A3_FigN_MB_BCRoostingBreedingHab
Date exported: 17/04/2025
Scale: 1:5,500 @ A3
Created by: CLARE.THATCHER
Source: Landgate / SLIP



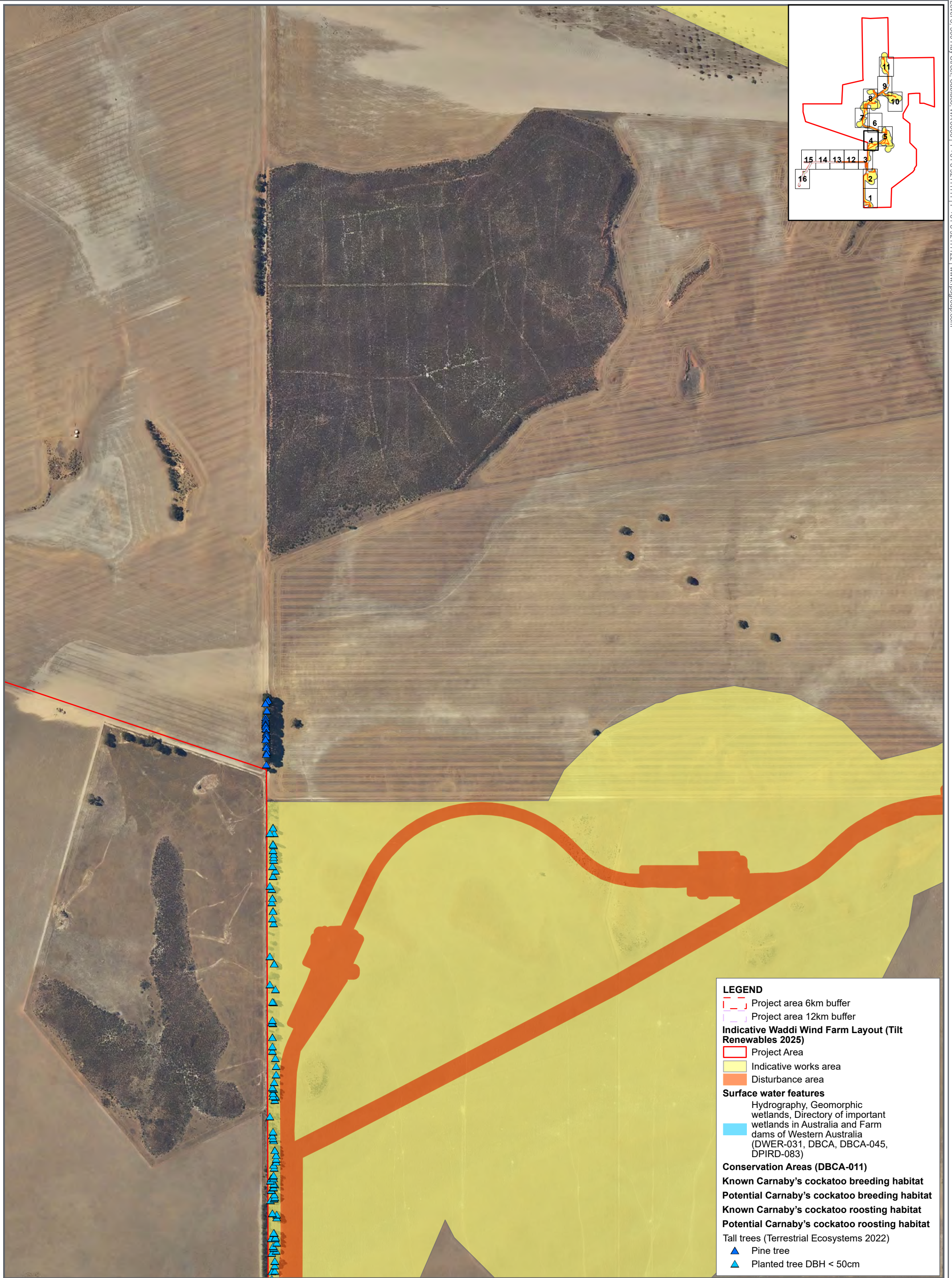


Figure N - Page 4 of 16

Carnaby's cockatoo
breeding and roosting habitat



GDA2020 MGA Zone 50

0 50 100 200 m

APRX: OEENVPER17403_PreliminaryDoc_v3
Map: OEENVPER_17403_A3_FigN_MB_BCRoostingBreedingHab
Date exported: 17/04/2025
Scale: 1:5,500 @ A3
Created by: CLARE.THATCHER
Source: Landgate / SLIP



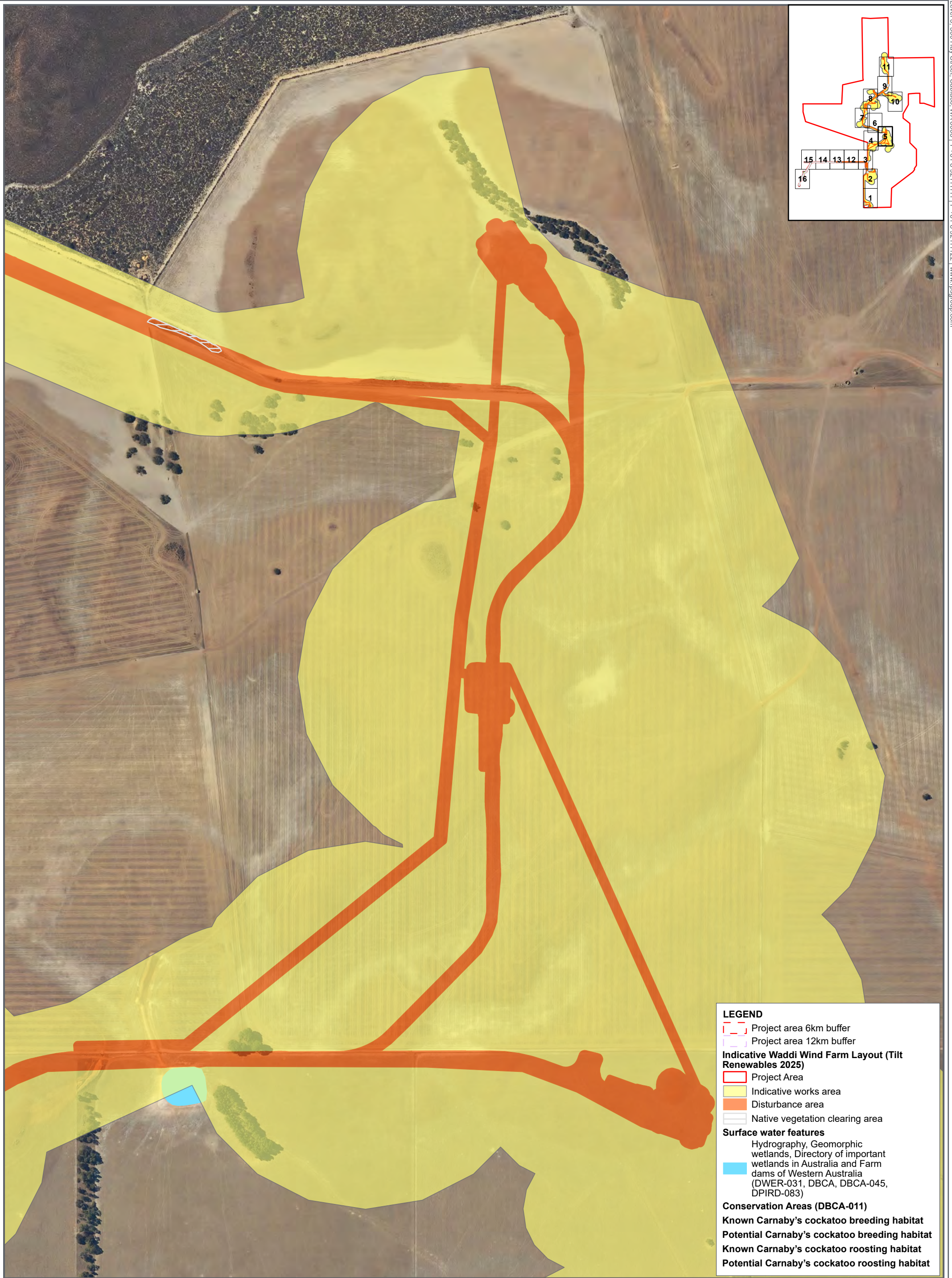


Figure N - Page 5 of 16

Carnaby's cockatoo
breeding and roosting habitat



GDA2020 MGA Zone 50

0 50 100 200 m

APRX: OEENVPER17403_PreliminaryDoc_v3
Map: OEENVPER_17403_A3_FigN_MB_BCRoostingBreedingHab
Date exported: 17/04/2025
Scale: 1:5,500 @ A3
Created by: CLARE.THATCHER
Source: Landgate / SLIP



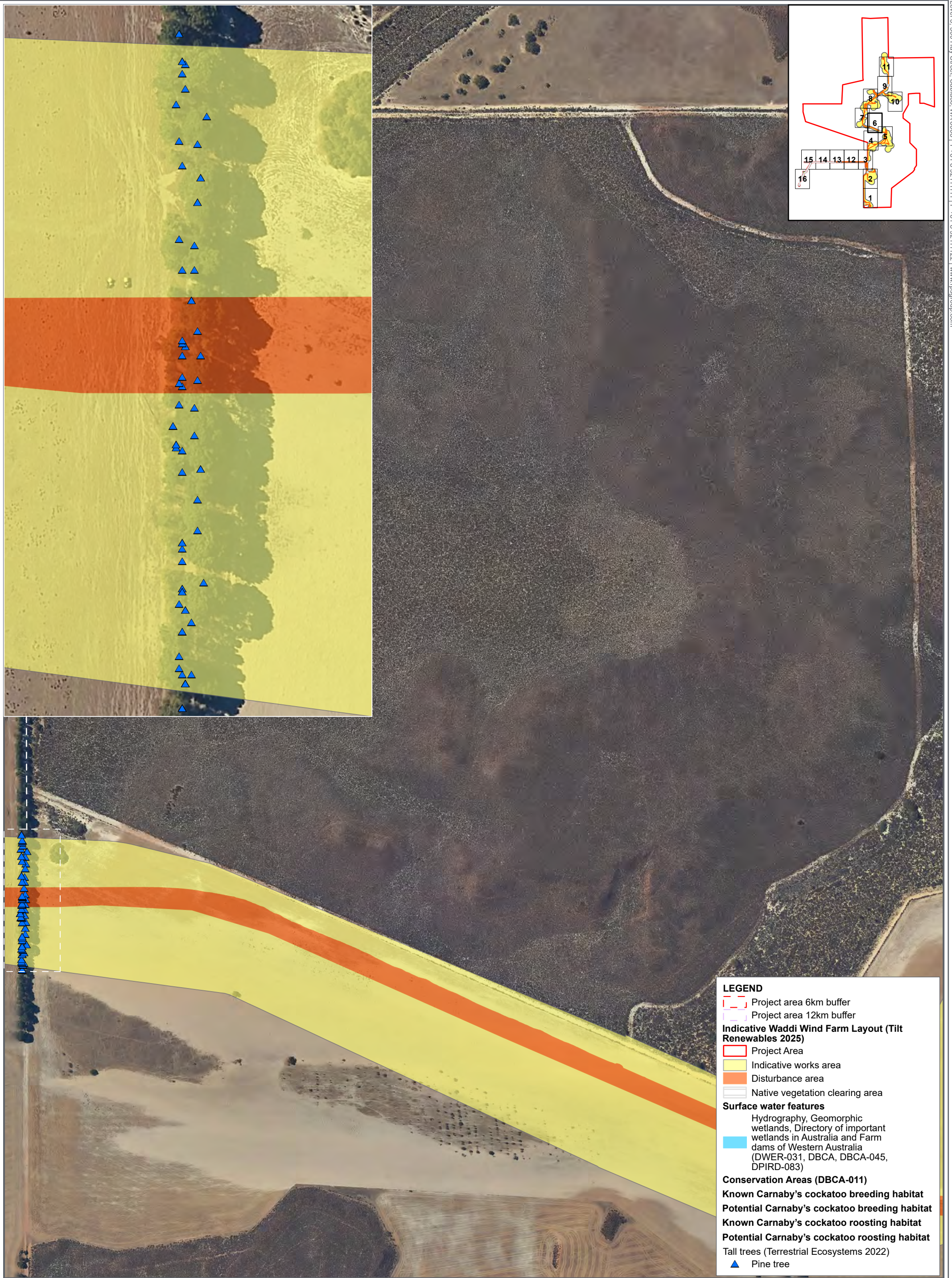


Figure N - Page 6 of 16

Carnaby's cockatoo
breeding and roosting habitat



GDA2020 MGA Zone 50

0 50 100 200 m

APRX: OEENVPER17403_PreliminaryDoc_v3
Map: OEENVPER_17403_A3_FigN_MB_BCRoostingBreedingHab
Date exported: 17/04/2025
Scale: 1:5,500 @ A3
Created by: CLARE.THATCHER
Source: Landgate / SLIP



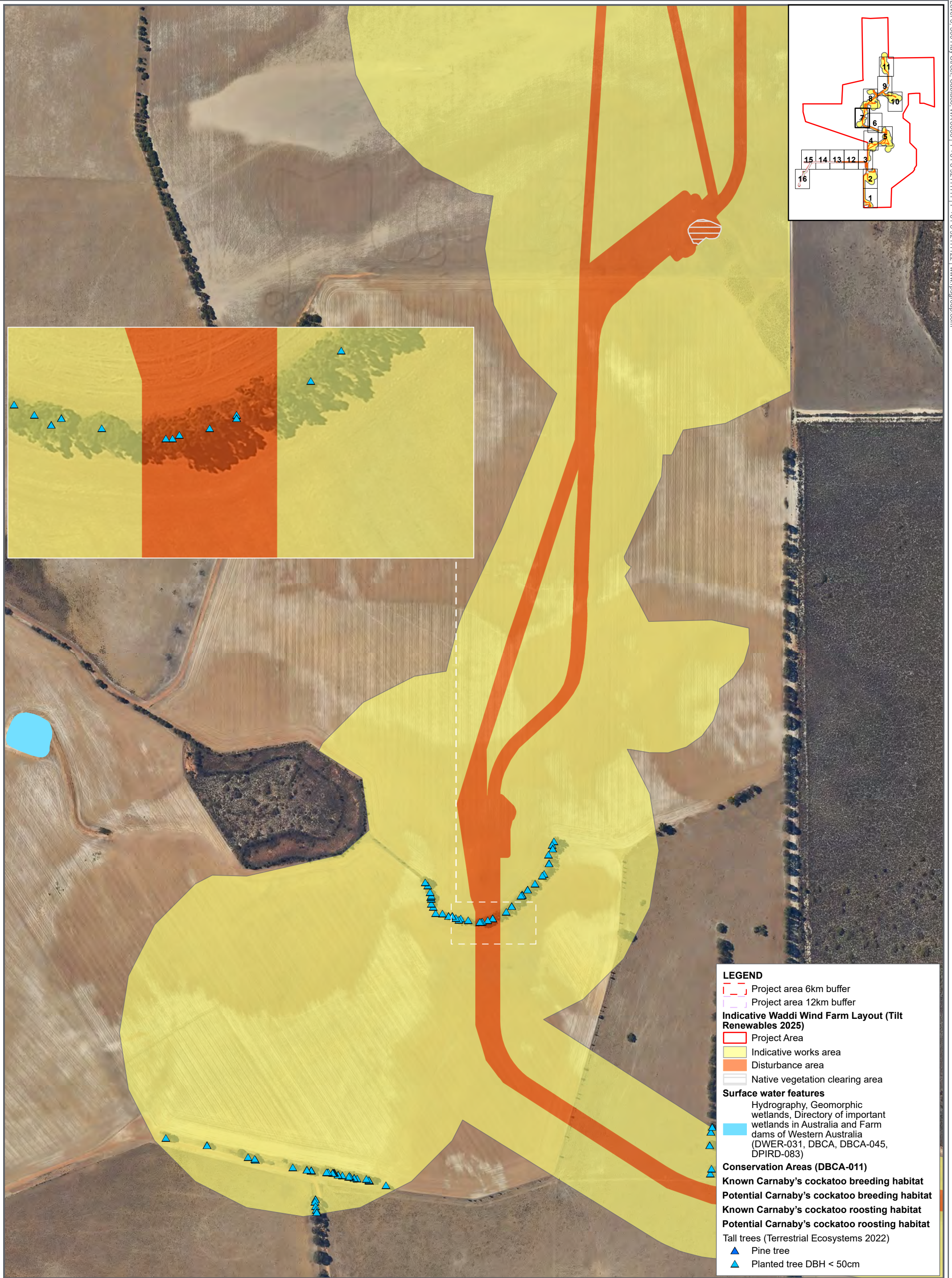


Figure N - Page 7 of 16

Carnaby's cockatoo
breeding and roosting habitat



GDA2020 MGA Zone 50

0 50 100 200 m

APRX: OEENVPER17403_PreliminaryDoc_v3
Map: OEENVPER_17403_A3_FigN_MB_BCRoostingBreedingHab
Date exported: 17/04/2025
Scale: 1:5,500 @ A3
Created by: CLARE.THATCHER
Source: Landgate / SLIP



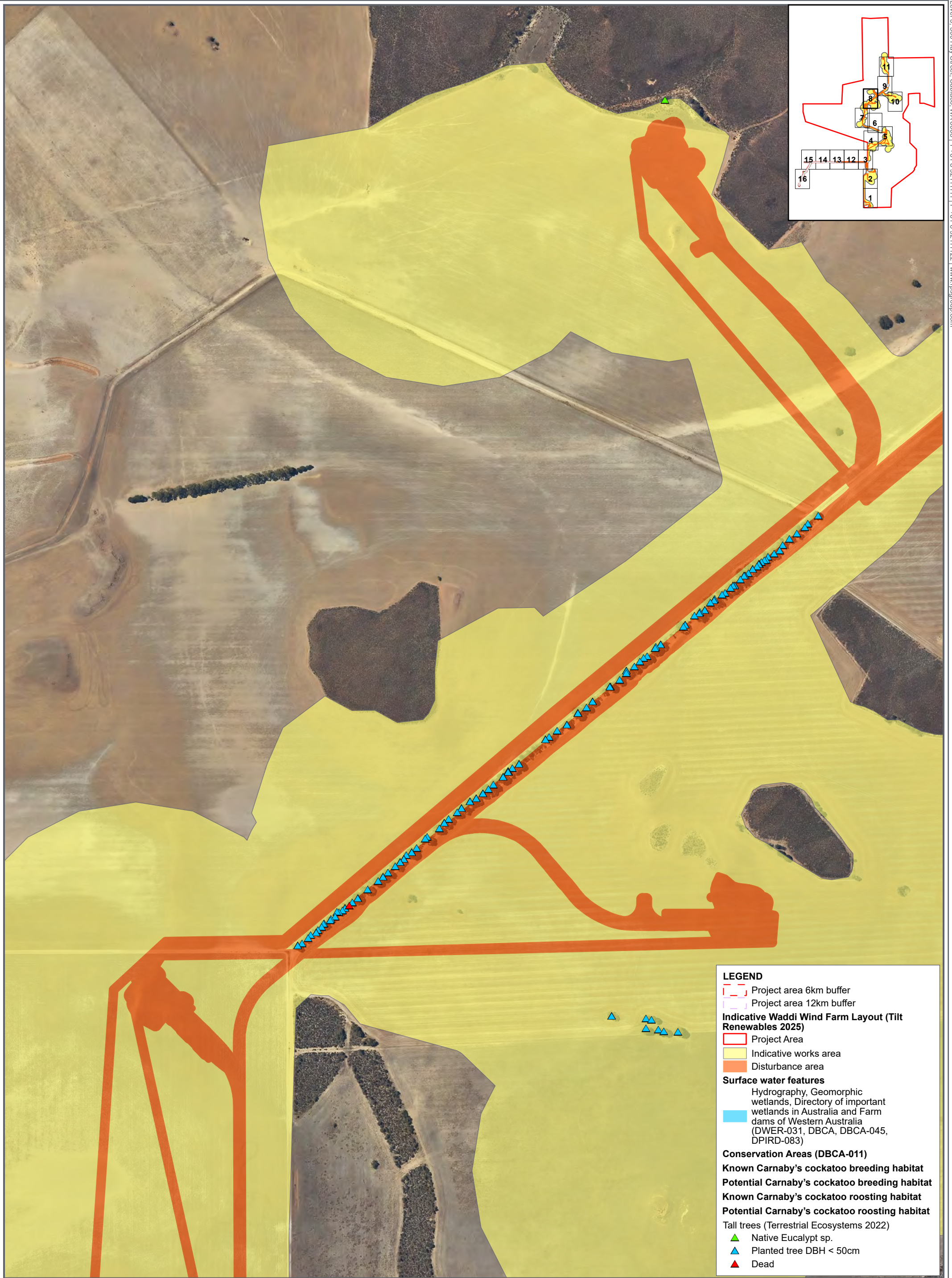


Figure N - Page 8 of 16

Carnaby's cockatoo
breeding and roosting habitat



GDA2020 MGA Zone 50

0 50 100 200 m

APRX: OEENVPER17403_PreliminaryDoc_v3
Map: OEENVPER_17403_A3_FigN_MB_BCRoostingBreedingHab
Date exported: 17/04/2025
Scale: 1:5,500 @ A3
Created by: CLARE.THATCHER
Source: Landgate / SLIP



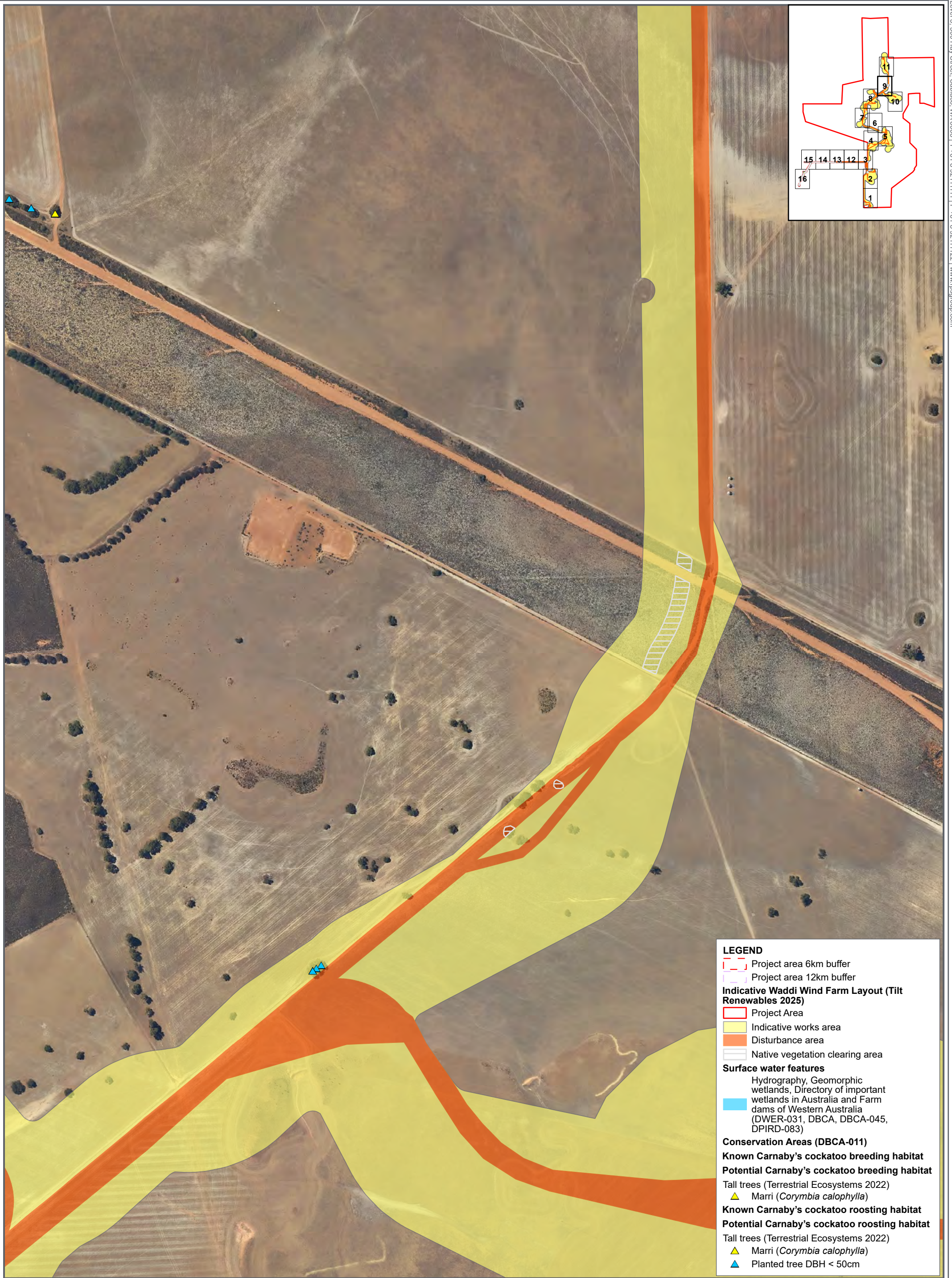


Figure N - Page 9 of 16

Carnaby's cockatoo
breeding and roosting habitat

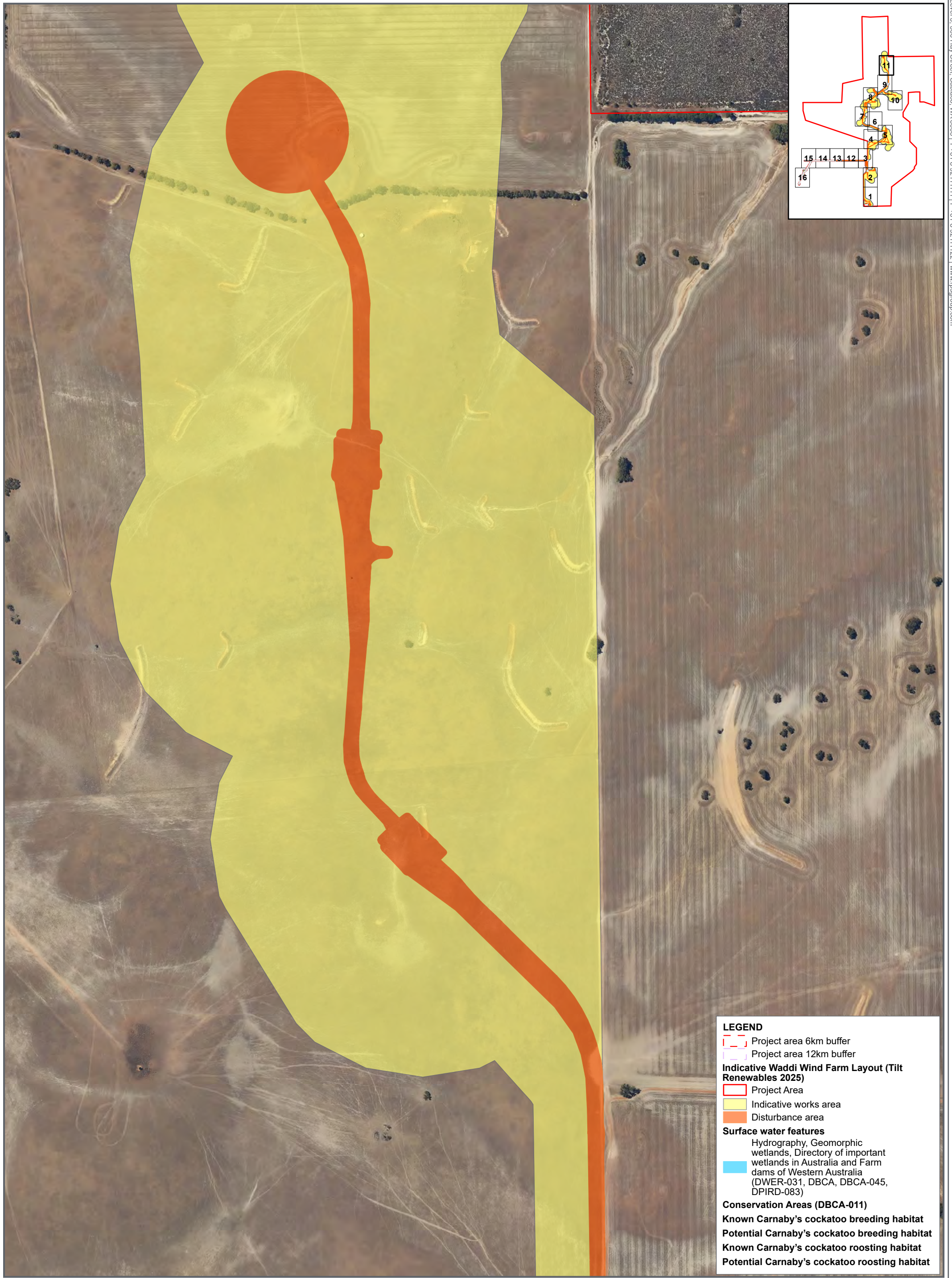


GDA2020 MGA Zone 50

0 50 100 200 m

APRX: OEENVPER17403_PreliminaryDoc_v3
Map: OEENVPER_17403_A3_FigN_MB_BCRoostingBreedingHab
Date exported: 17/04/2025
Scale: 1:5,500 @ A3
Created by: CLARE.THATCHER
Source: Landgate / SLIP





LEGEND

- Project area 6km buffer
- Project area 12km buffer
- Indicative Waddi Wind Farm Layout (Tilt Renewables 2025)**
- Project Area
- Indicative works area
- Disturbance area
- Surface water features**
Hydrography, Geomorphic wetlands, Directory of important wetlands in Australia and Farm dams of Western Australia (DWER-031, DBCA, DBCA-045, DPIRD-083)
- Conservation Areas (DBCA-011)**
- Known Carnaby's cockatoo breeding habitat
- Potential Carnaby's cockatoo breeding habitat
- Known Carnaby's cockatoo roosting habitat
- Potential Carnaby's cockatoo roosting habitat

Figure N - Page 11 of 16

Carnaby's cockatoo breeding and roosting habitat



APRX: OEENVPER17403_PreliminaryDoc_v3
Map: OEENVPER_17403_A3_FigN_MB_BCRoostingBreedingHab
Date exported: 17/04/2025
Scale: 1:5,500 @ A3
Created by: CLARE.THATCHER
Source: Landgate / SLIP






Figure N - Page 12 of 16

Carnaby's cockatoo
breeding and roosting habitat

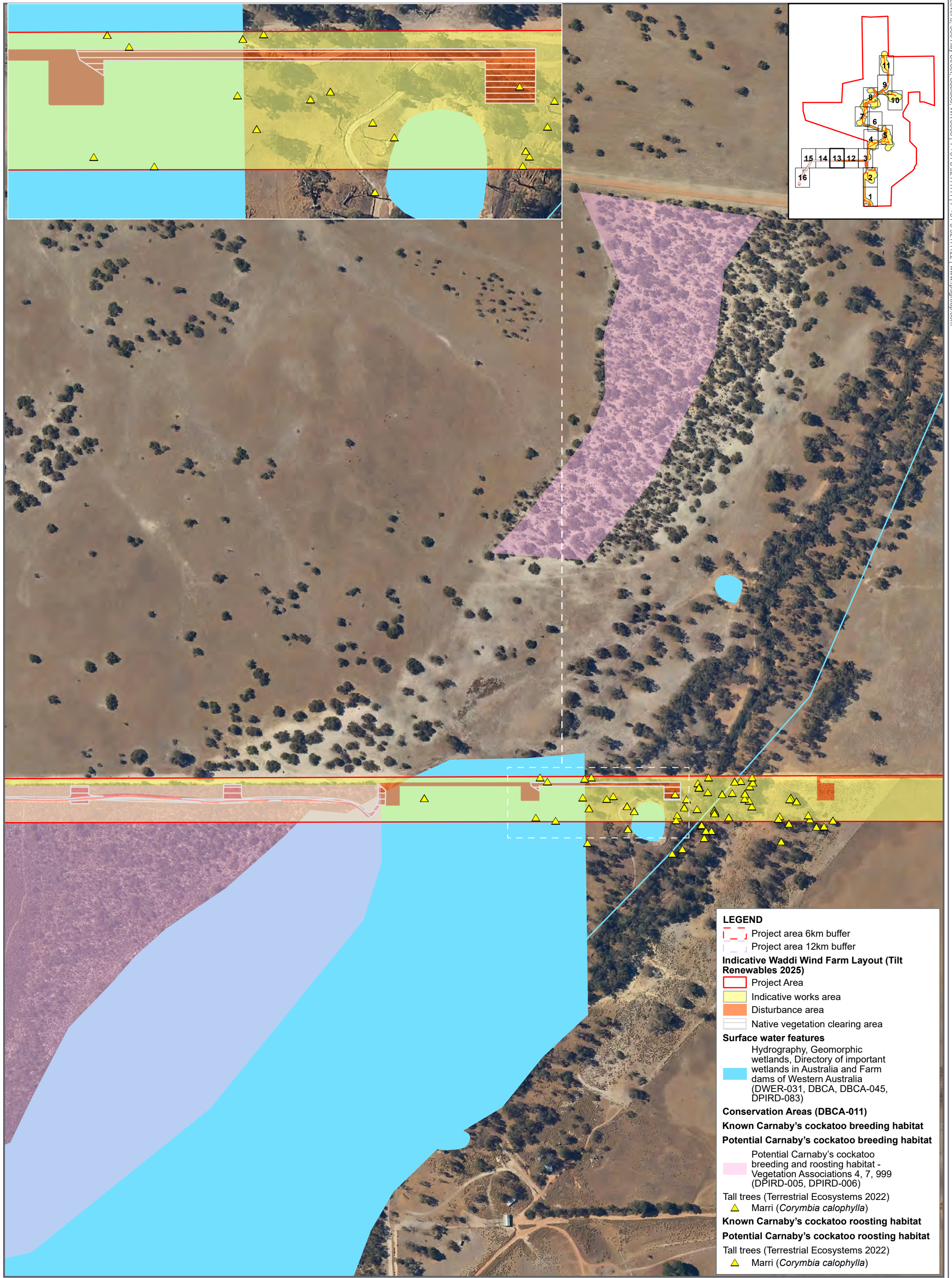


GDA2020 MGA Zone 50

0 50 100 200 m

APRX: OEENVPER17403_PreliminaryDoc_v3
Map: OEENVPER_17403_A3_FigN_MB_BCRoostingBreedingHab
Date exported: 17/04/2025
Scale: 1:5,500 @ A3
Created by: CLARE.THATCHER
Source: Landgate / SLIP



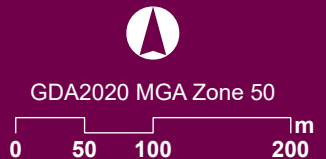


Level 3, 500 Hay Street, Subiaco, WA 6008 | T +61 8 92111111 | F +61 8 92111122 | www.rpsgroup.com

LEGEND
Project area 6km buffer
Project area 12km buffer
Indicative Waddi Wind Farm Layout (Tilt Renewables 2025)
Project Area
Indicative works area
Disturbance area
Native vegetation clearing area
Surface water features
Hydrography, Geomorphic wetlands, Directory of important wetlands in Australia and Farm dams of Western Australia (DWER-031, DBCA, DBCA-045, DPIRD-083)
Conservation Areas (DBCA-011)
Known Carnaby's cockatoo breeding habitat
Potential Carnaby's cockatoo breeding habitat
Potential Carnaby's cockatoo breeding and roosting habitat - Vegetation Associations 4, 7, 999 (DPIRD-005, DPIRD-006)
Tall trees (Terrestrial Ecosystems 2022)
Marri (*Corymbia calophylla*)
Known Carnaby's cockatoo roosting habitat
Potential Carnaby's cockatoo roosting habitat
Tall trees (Terrestrial Ecosystems 2022)
Marri (*Corymbia calophylla*)

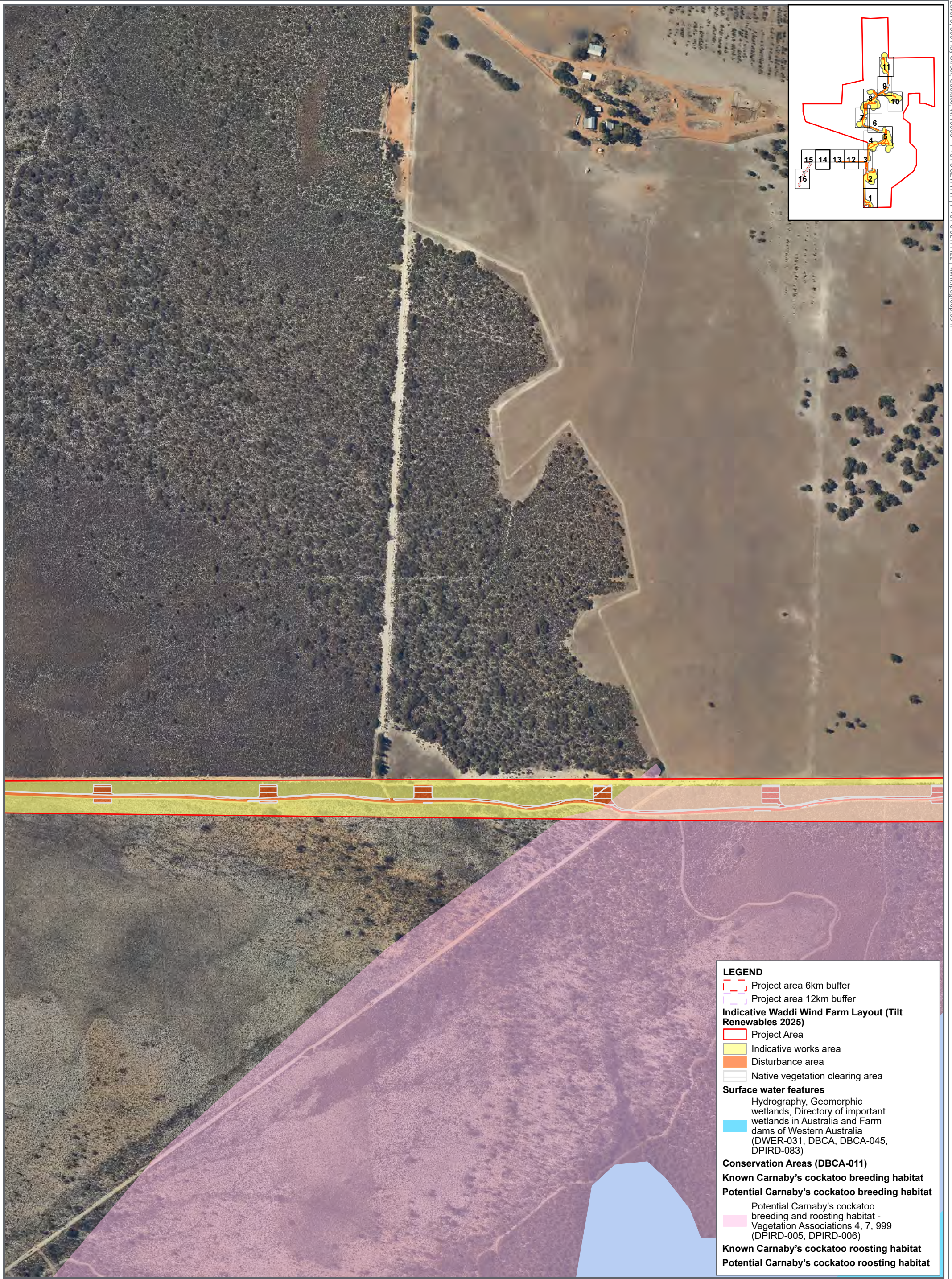
Figure N - Page 13 of 16

Carnaby's cockatoo breeding and roosting habitat



APRX: OEENVPER17403_PreliminaryDoc_v3
Map: OEENVPER_17403_A3_FigN_MB_BCRoostingBreedingHab
Date exported: 17/04/2025
Scale: 1:5,500 @ A3
Created by: CLARE.THATCHER
Source: Landgate / SLIP





LEGEND

- Project area 6km buffer
- Project area 12km buffer

Indicative Waddi Wind Farm Layout (Tilt Renewables 2025)

- Project Area
- Indicative works area
- Disturbance area
- Native vegetation clearing area

Surface water features

Hydrography, Geomorphic wetlands, Directory of important wetlands in Australia and Farm dams of Western Australia (DWER-031, DBCA, DBCA-045, DPIRD-083)

Conservation Areas (DBCA-011)

Known Carnaby's cockatoo breeding habitat

Potential Carnaby's cockatoo breeding habitat

Potential Carnaby's cockatoo breeding and roosting habitat - Vegetation Associations 4, 7, 999 (DPIRD-005, DPIRD-006)

Known Carnaby's cockatoo roosting habitat

Potential Carnaby's cockatoo roosting habitat



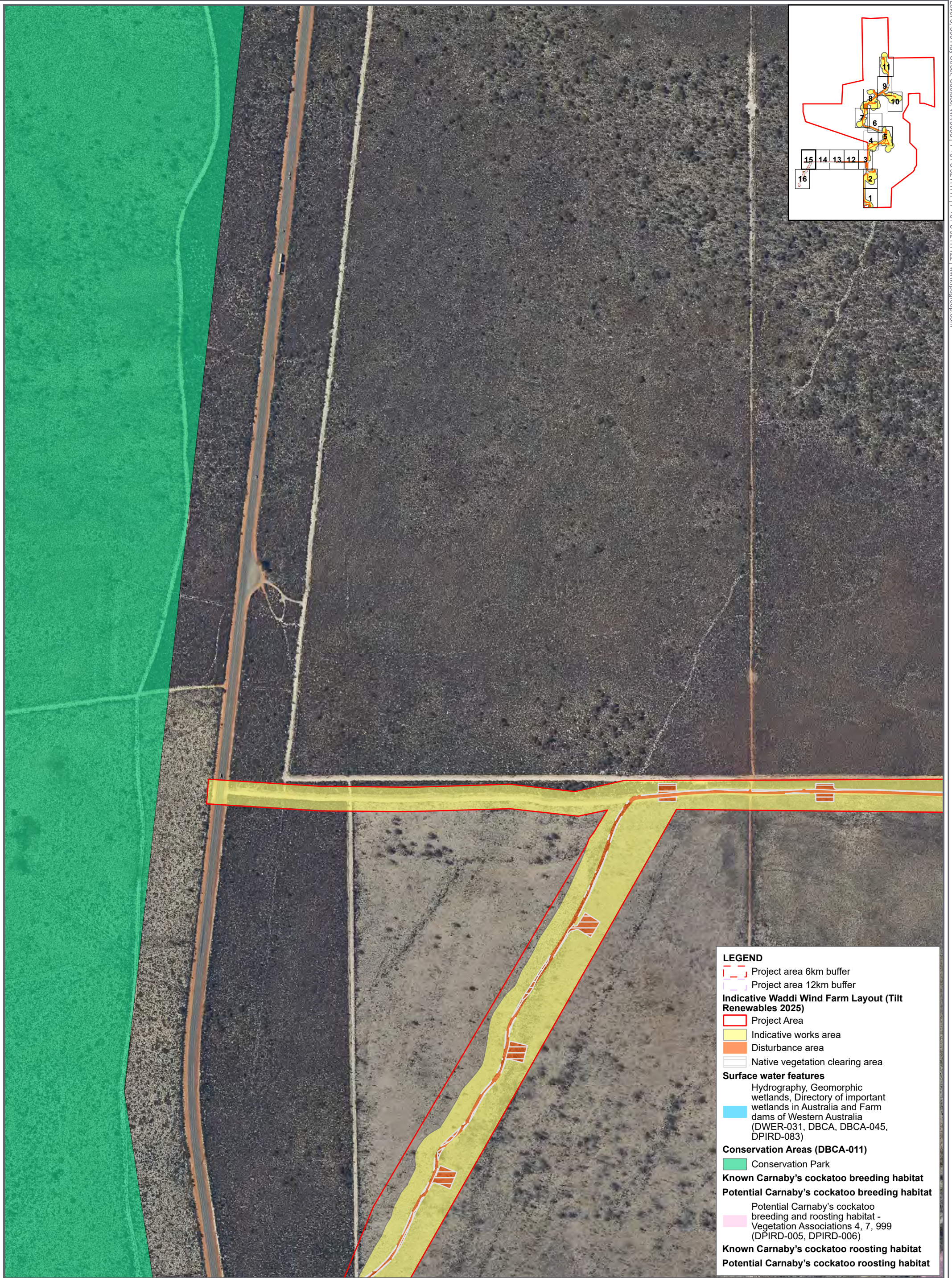


Figure N - Page 15 of 16

Carnaby's cockatoo
breeding and roosting habitat



GDA2020 MGA Zone 50

0 50 100 200 m

APRX: OEENVPER17403_PreliminaryDoc_v3
Map: OEENVPER_17403_A3_FigN_MB_BCRoostingBreedingHab
Date exported: 17/04/2025
Scale: 1:5,500 @ A3
Created by: CLARE.THATCHER
Source: Landgate / SLIP



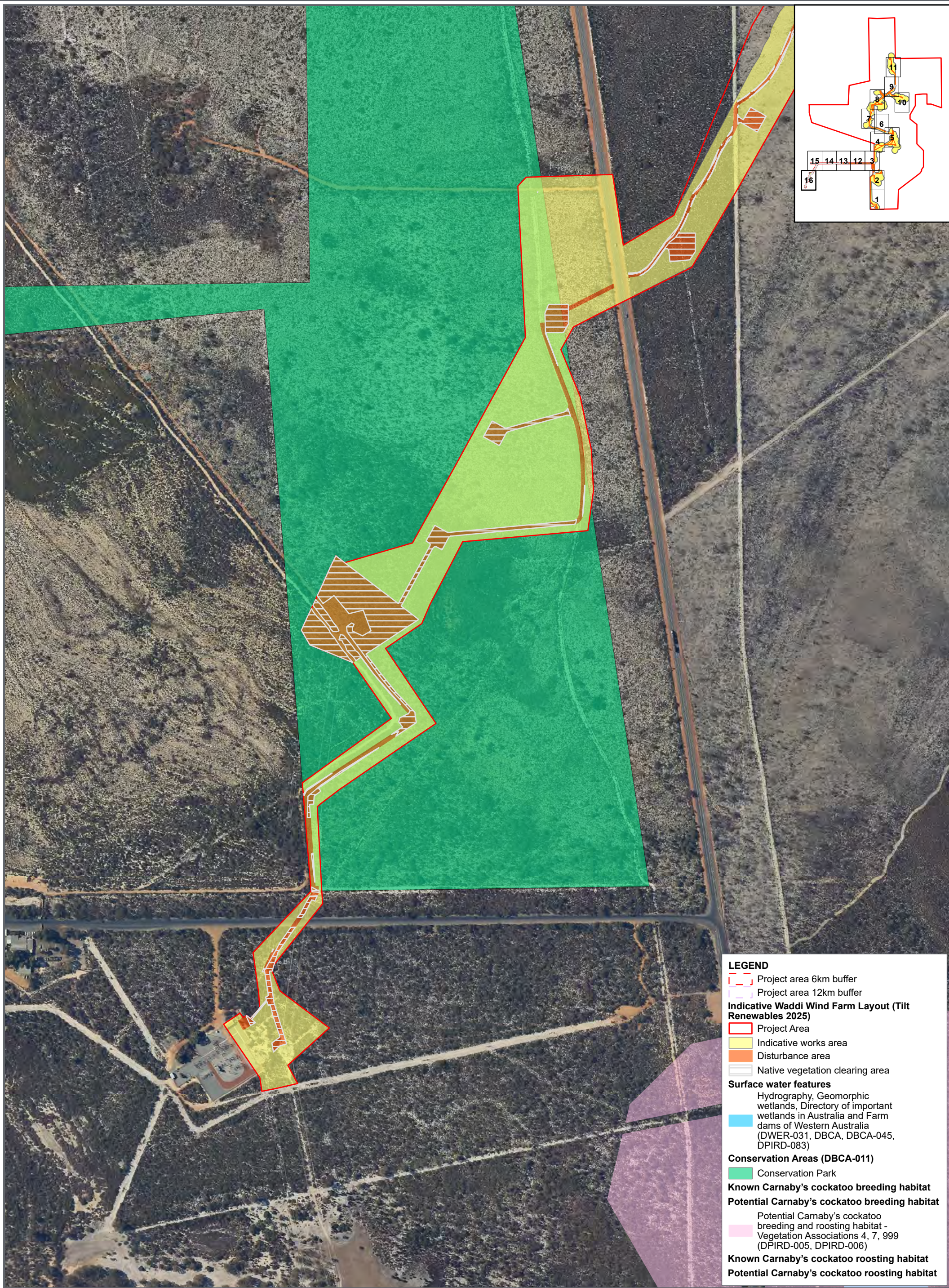


Figure N - Page 16 of 16

Carnaby's cockatoo
breeding and roosting habitat



GDA2020 MGA Zone 50

0 50 100 200 m

APRX: OEENVPER17403_PreliminaryDoc_v3
Map: OEENVPER_17403_A3_FigN_MB_BCRoostingBreedingHab
Date exported: 17/04/2025
Scale: 1:5,500 @ A3
Created by: CLARE.THATCHER
Source: Landgate / SLIP

