

Figure A

Topography



GDA2020 MGA Zone 50

0 0.5 1 2 km

APRX: OEEVPER17403_PreliminaryDoc_v3
Map: OEEVPER_17403_A3_FigP_Topography
Date exported: 15/04/2025
Scale: 1:70,000 @ A3
Created by: CLARE.THATCHER
Source: Landgate / SLIP



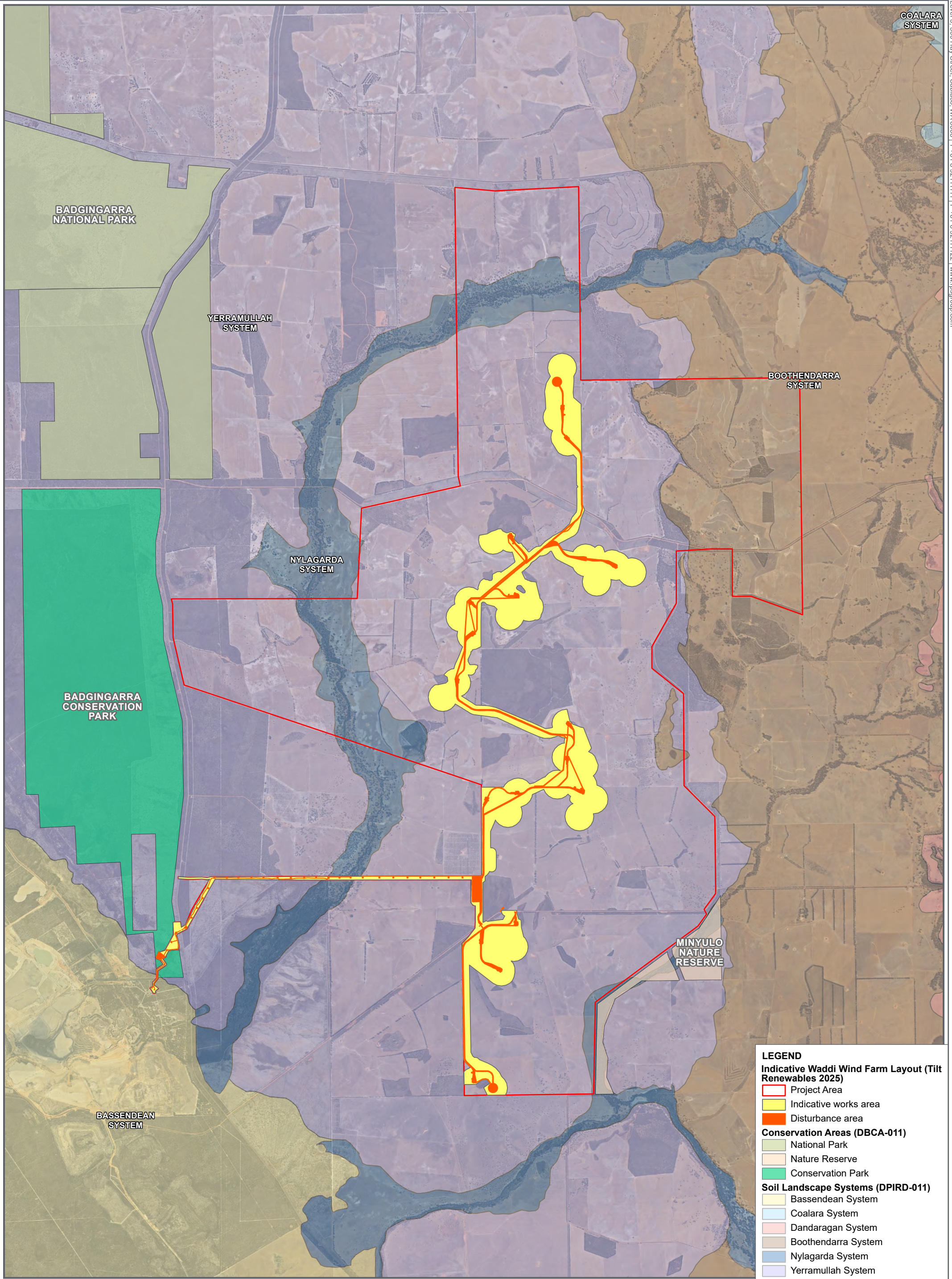


Figure B

Soil landscape mapping



GDA2020 MGA Zone 50

0 0.5 1 2 km

APRX: OEEVPER17403_PreliminaryDoc_v3
Map: OEEVPER_17403_A3_FigQ_SoilLandscape

Date exported: 15/04/2025

Scale: 1:70,000 @ A3

Created by: CLARE.THATCHER

Source: Landgate / SLIP



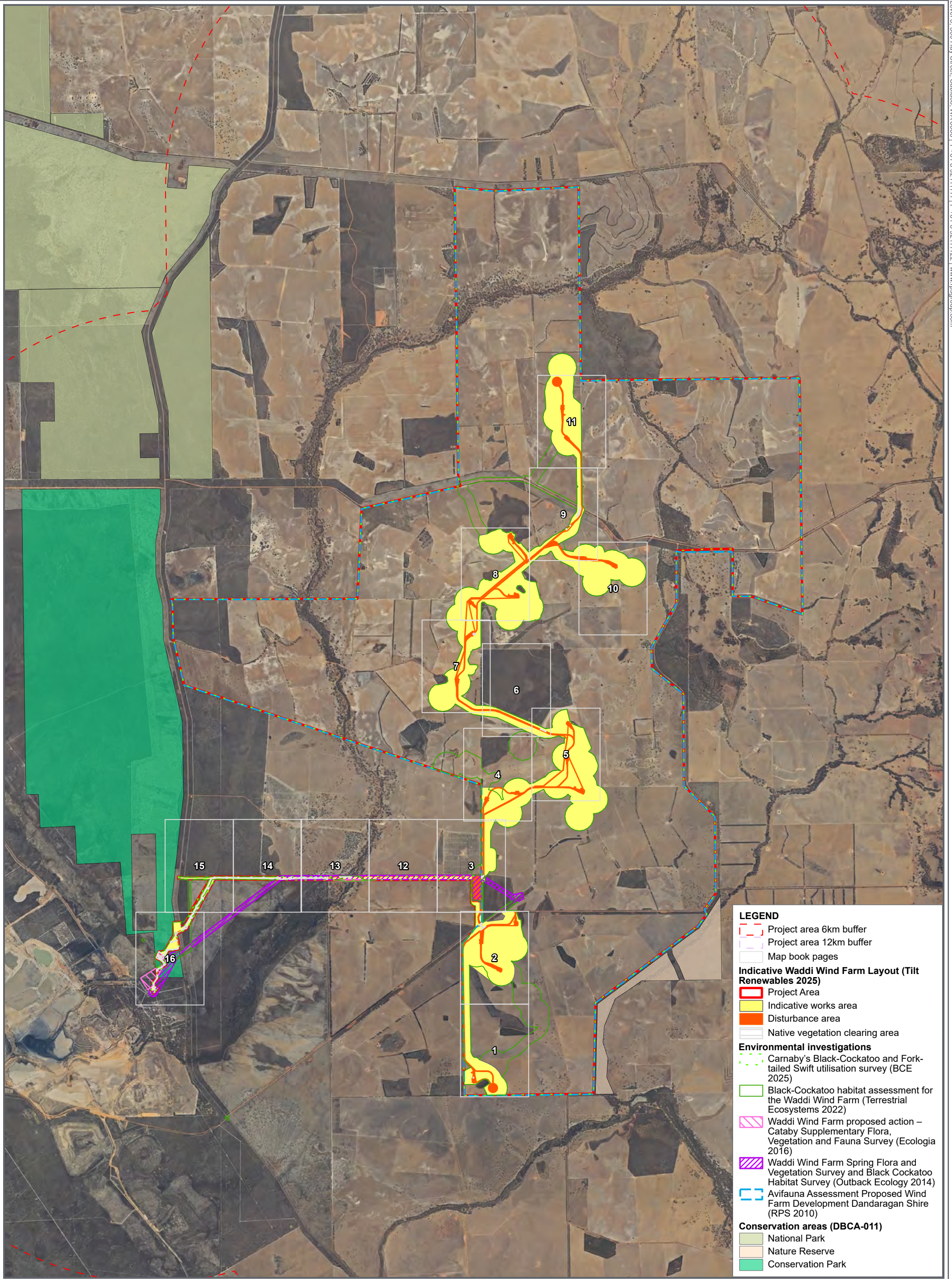



Figure C
Map book page index
Fauna survey areas



GDA2020 MGA Zone 50



APRX: OEENVPER17403_PreliminaryDoc_v3
Map: OEENVPER_17403_A3_FigJ_FaunaSurveyAreas_Index
Date exported: 16/04/2025
Scale: 1:70,000 @ A3
Created by: CLARE.THATCHER
Source: Landgate / SLIP



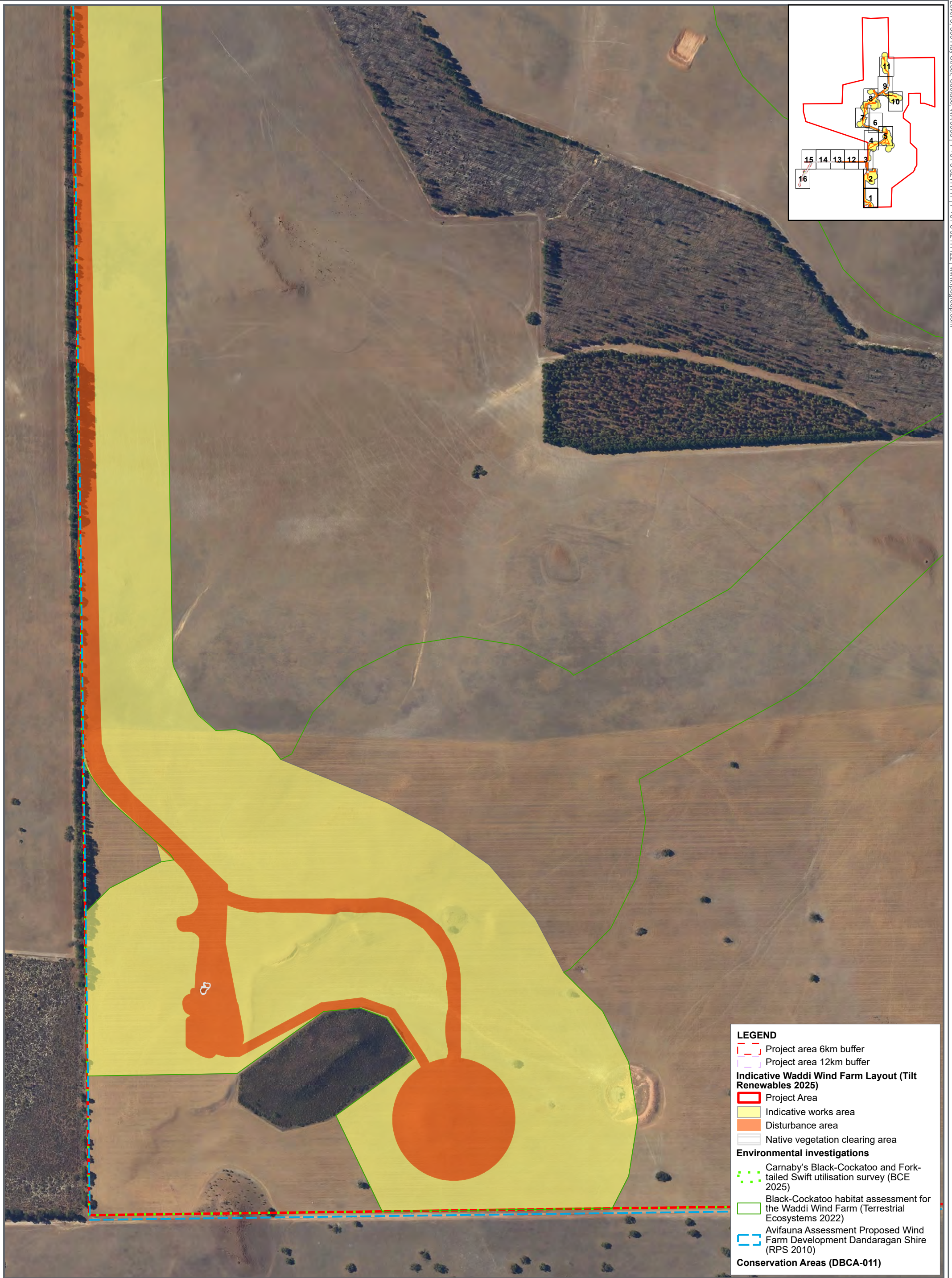


Figure C - Page 1 of 16

Fauna survey areas



GDA2020 MGA Zone 50

0 50 100 200 m

APRX: OEENVPER17403_PreliminaryDoc_v3
Map: OEENVPER_17403_A3_FigJ_MB_FaunaSurveyAreas
Date exported: 16/04/2025
Scale: 1:5,500 @ A3
Created by: CLARE.THATCHER
Source: Landgate / SLIP





Figure C - Page 2 of 16

Fauna survey areas



GDA2020 MGA Zone 50

0 50 100 200 m

APRX: OEENVPER17403_PreliminaryDoc_v3
Map: OEENVPER_17403_A3_FigJ_MB_FaunaSurveyAreas
Date exported: 16/04/2025
Scale: 1:5,500 @ A3
Created by: CLARE.THATCHER
Source: Landgate / SLIP



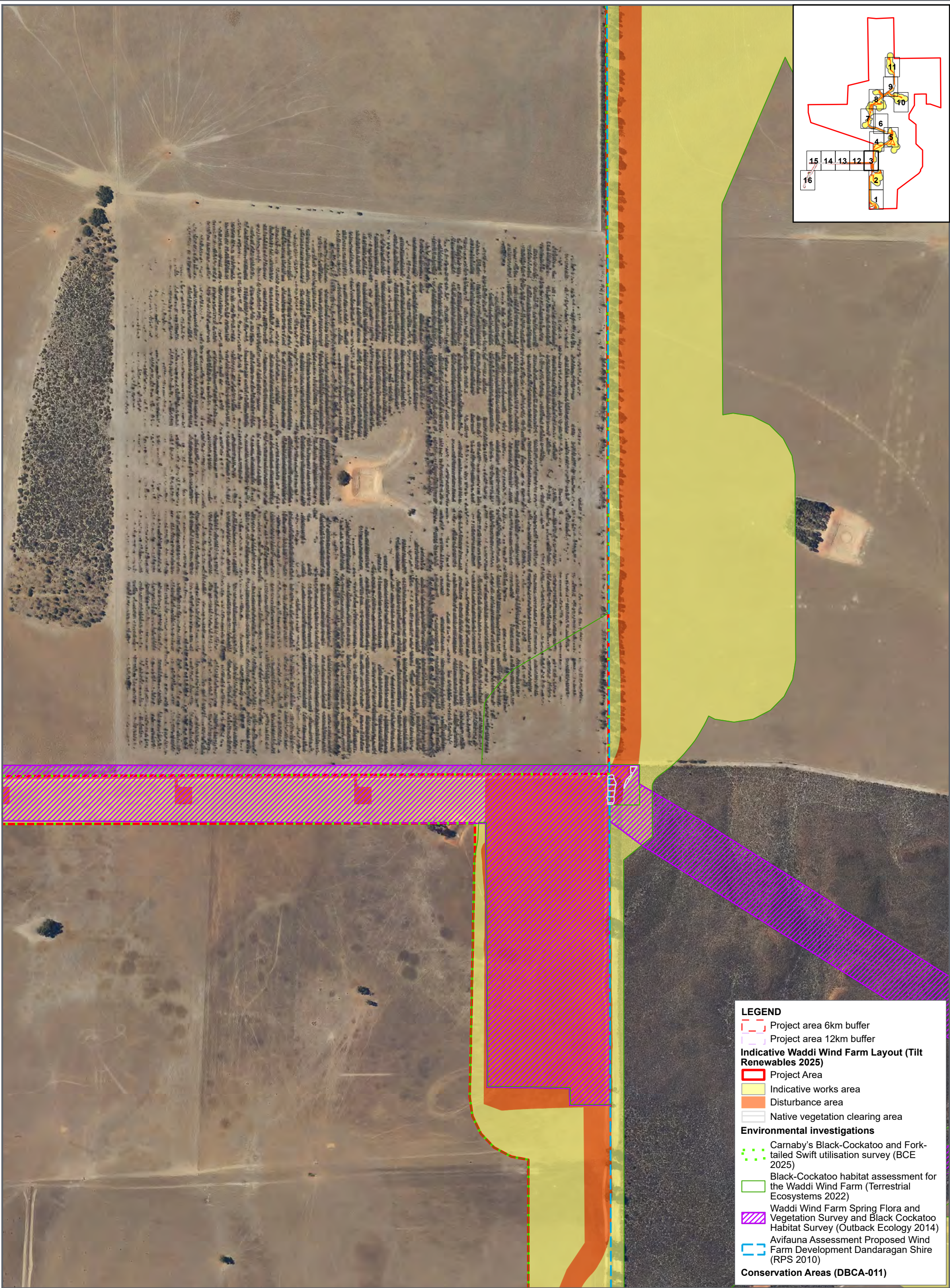


Figure C - Page 3 of 16

Fauna survey areas



GDA2020 MGA Zone 50

0 50 100 200m

APRX: OEEVPER17403_PreliminaryDoc_v3
Map: OEEVPER_17403_A3_FigJ_MB_FaunaSurveyAreas
Date exported: 16/04/2025
Scale: 1:5,500 @ A3
Created by: CLARE.THATCHER
Source: Landgate / SLIP



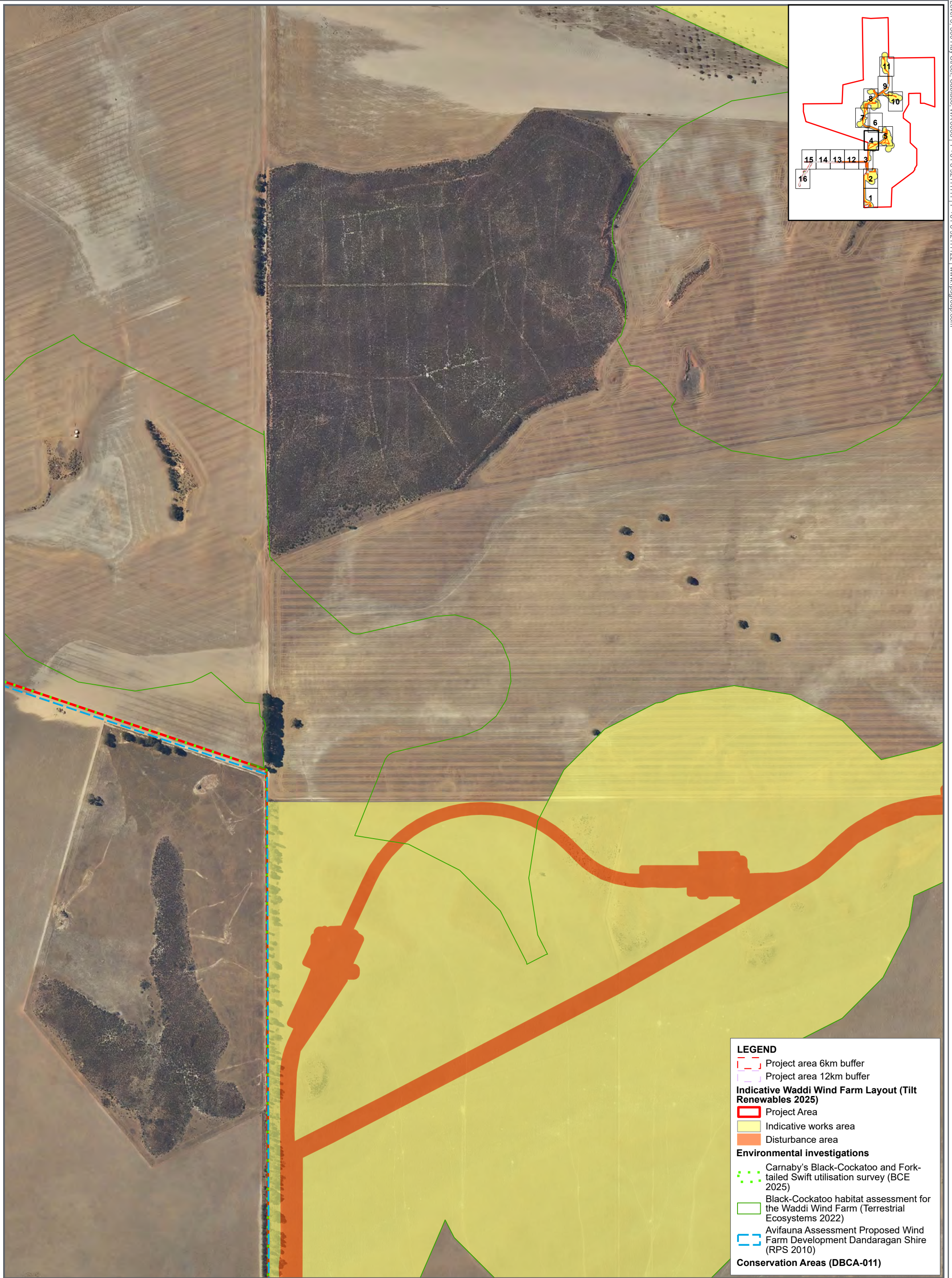


Figure C - Page 4 of 16

Fauna survey areas



APRX: OEENVPER17403_PreliminaryDoc_v3
Map: OEENVPER_17403_A3_FigJ_MB_FaunaSurveyAreas
Date exported: 16/04/2025
Scale: 1:5,500 @ A3
Created by: CLARE.THATCHER
Source: Landgate / SLIP



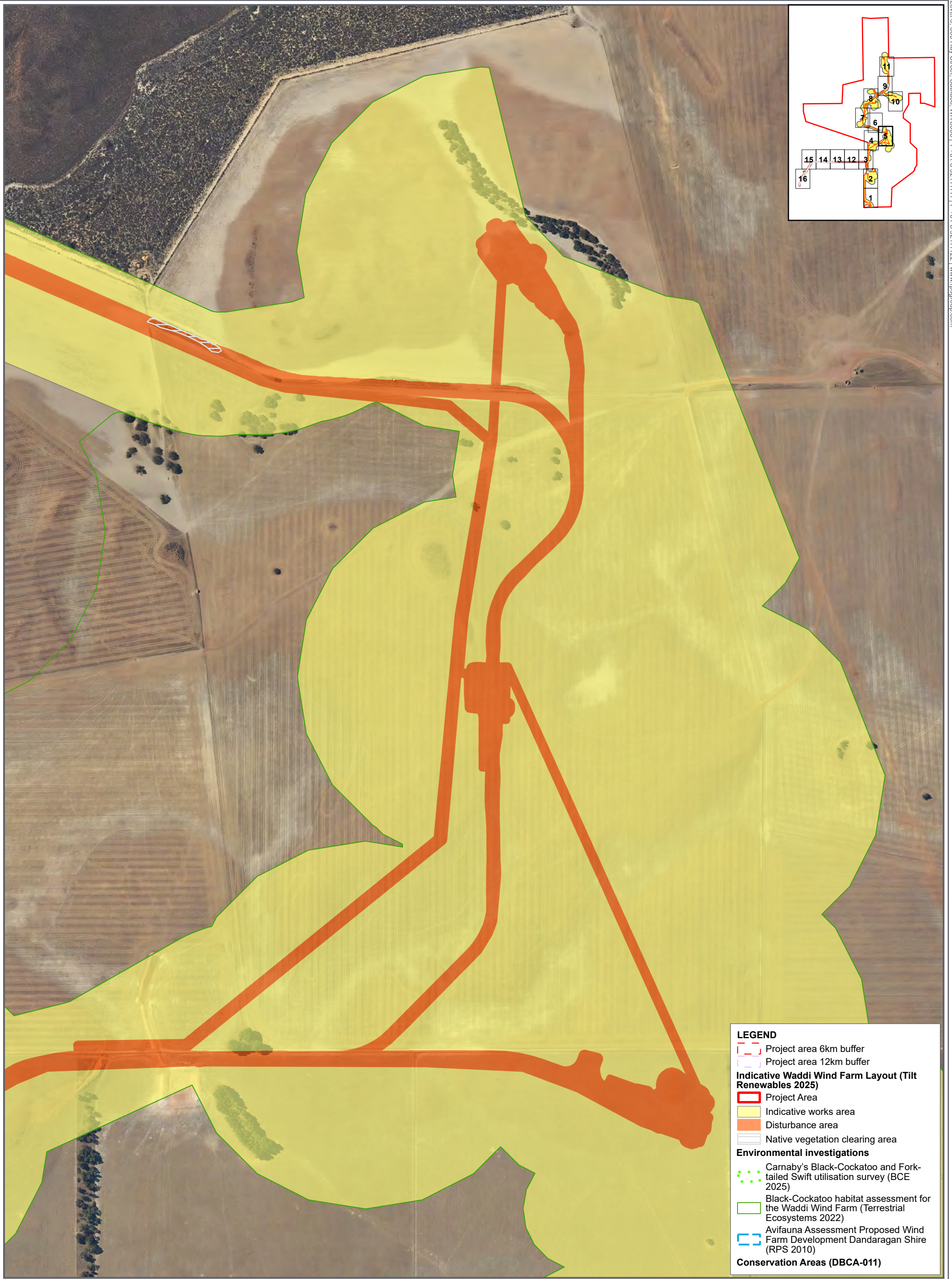


Figure C - Page 5 of 16

Fauna survey areas



GDA2020 MGA Zone 50

0 50 100 200 m

APRX: OEENVPER17403_PreliminaryDoc_v3
Map: OEENVPER_17403_A3_FigJ_MB_FaunaSurveyAreas
Date exported: 16/04/2025
Scale: 1:5,500 @ A3
Created by: CLARE.THATCHER
Source: Landgate / SLIP



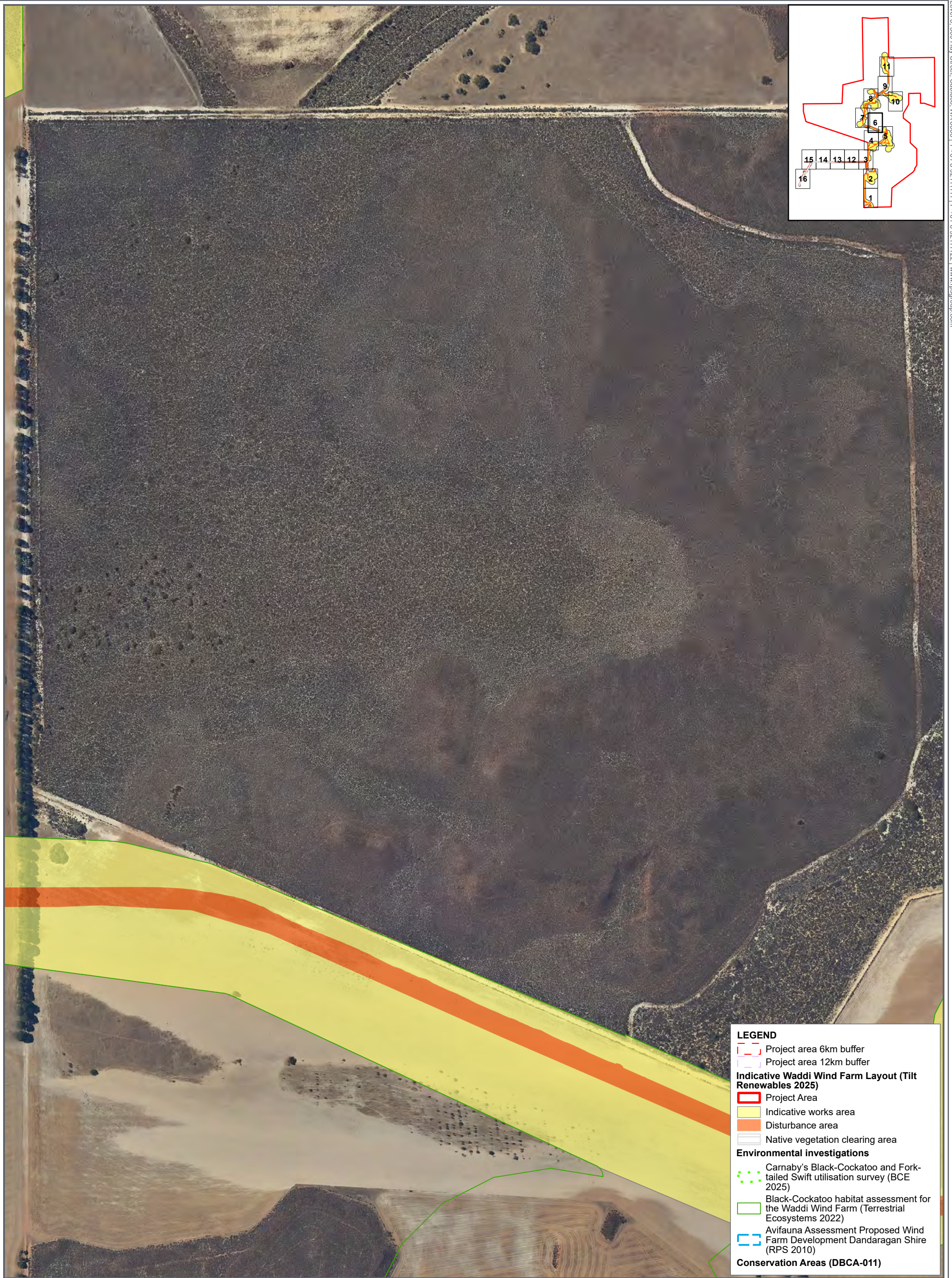


Figure C - Page 6 of 16

Fauna survey areas



GDA2020 MGA Zone 50

0 50 100 200m

APRX: OEENVPER17403_PreliminaryDoc_v3
Map: OEENVPER_17403_A3_FigJ_MB_FaunaSurveyAreas
Date exported: 16/04/2025
Scale: 1:5,500 @ A3
Created by: CLARE.THATCHER
Source: Landgate / SLIP



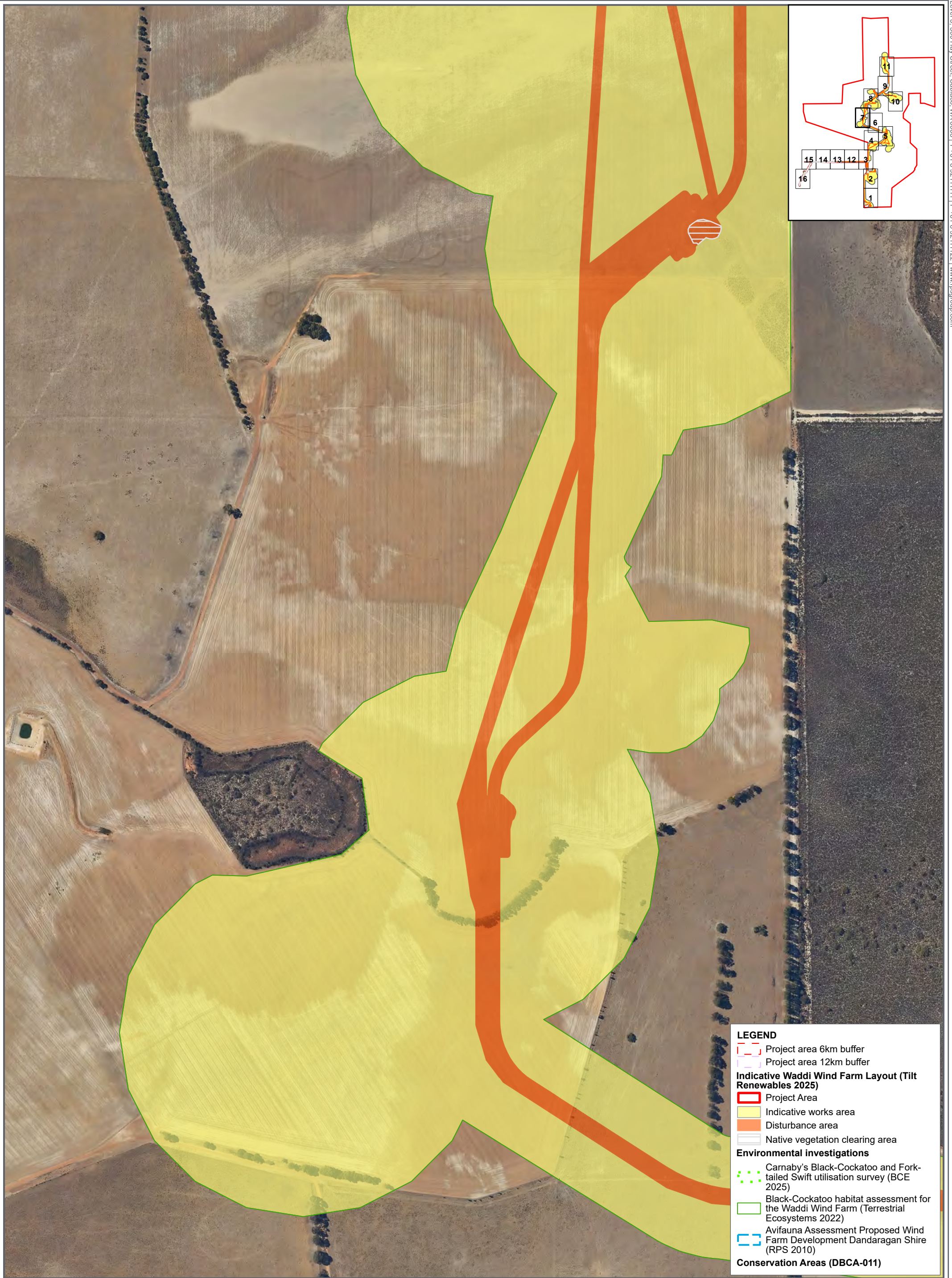


Figure C - Page 7 of 16

Fauna survey areas



GDA2020 MGA Zone 50

0 50 100 200 m

APRX: OEENVPER17403_PreliminaryDoc_v3
Map: OEENVPER_17403_A3_FigJ_MB_FaunaSurveyAreas
Date exported: 16/04/2025
Scale: 1:5,500 @ A3
Created by: CLARE.THATCHER
Source: Landgate / SLIP



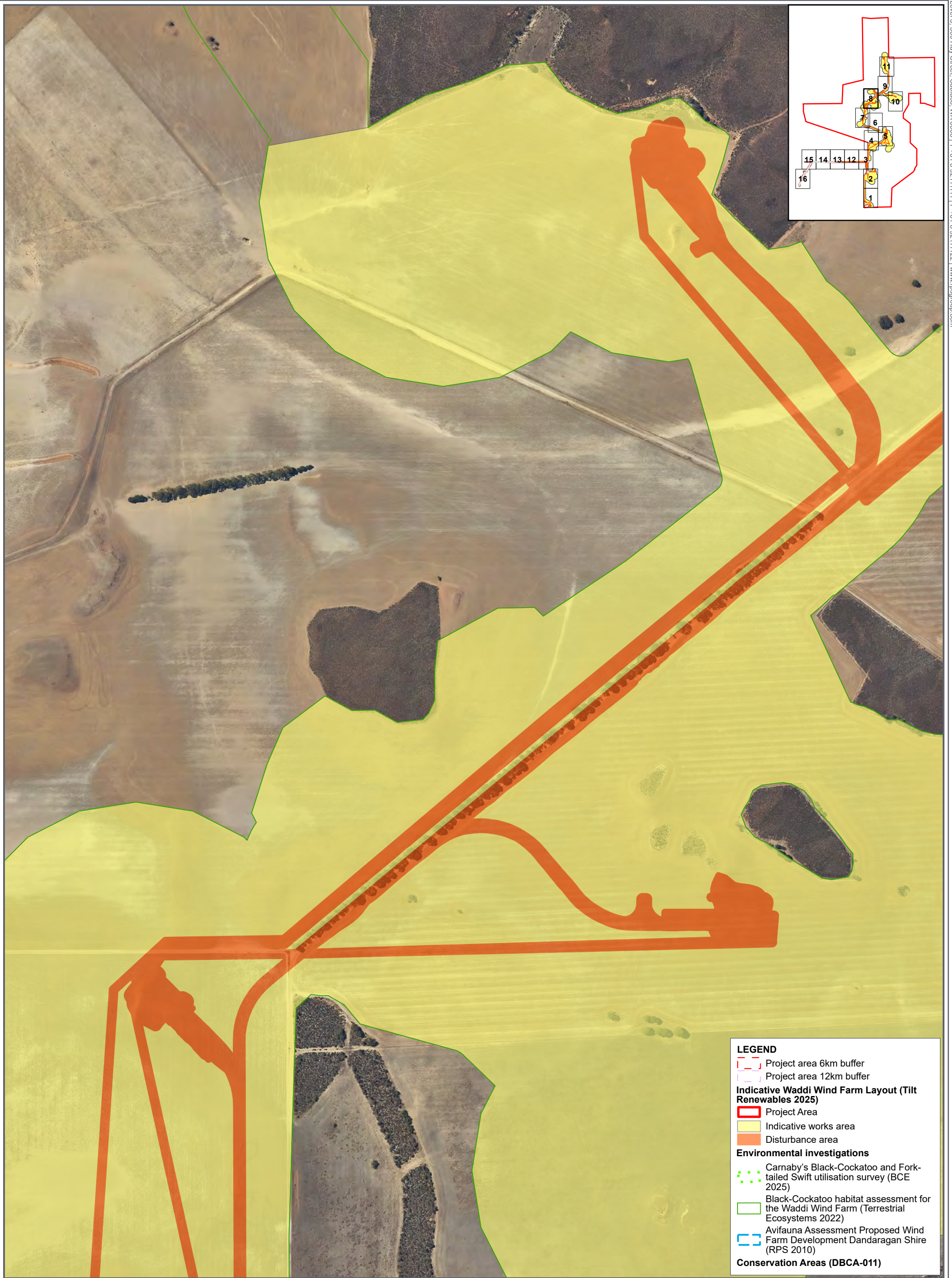


Figure C - Page 8 of 16

Fauna survey areas



GDA2020 MGA Zone 50

0 50 100 200 m

APRX: OEENVPER17403_PreliminaryDoc_v3
Map: OEENVPER_17403_A3_FigJ_MB_FaunaSurveyAreas
Date exported: 16/04/2025
Scale: 1:5,500 @ A3
Created by: CLARE.THATCHER
Source: Landgate / SLIP



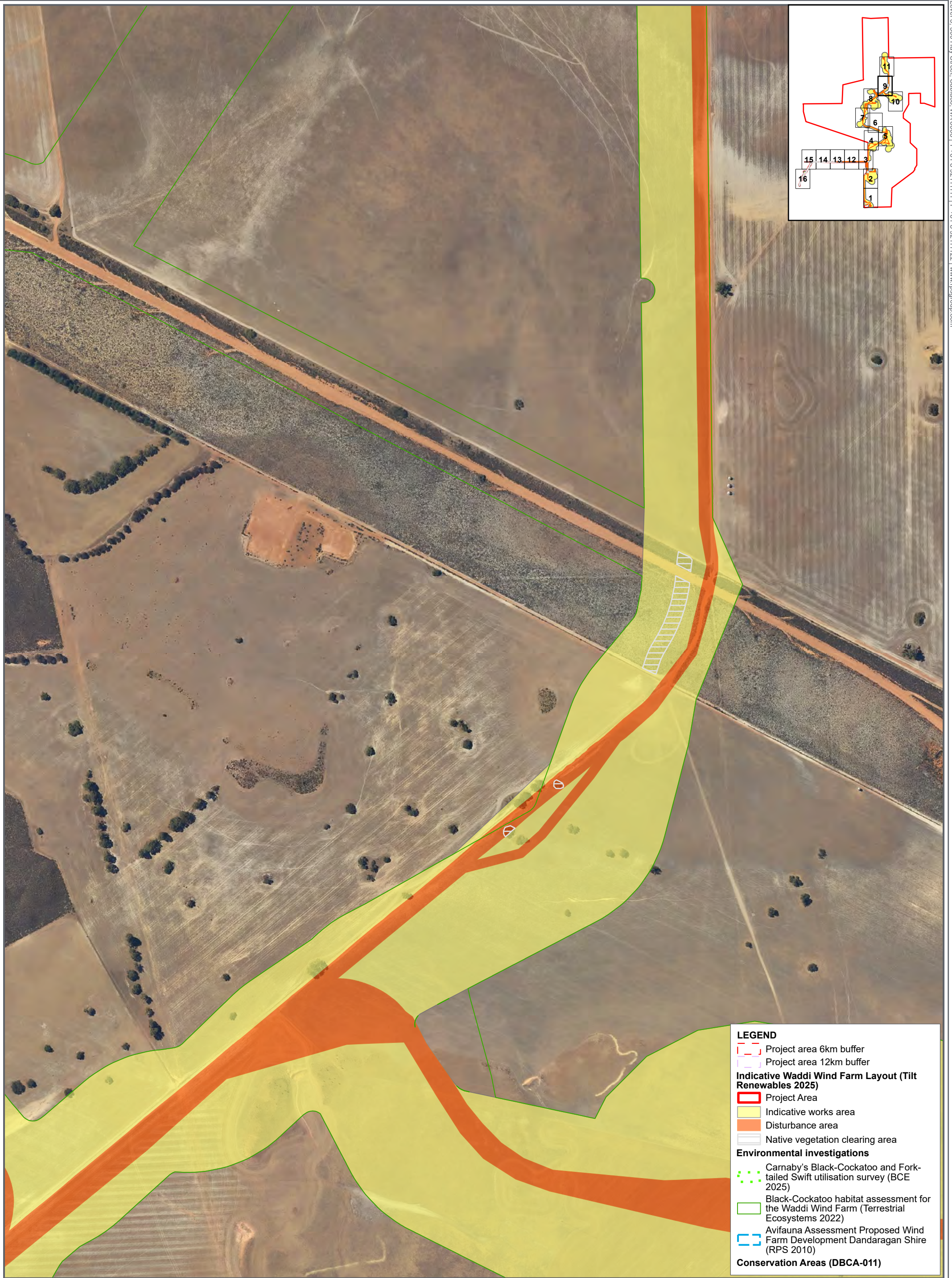


Figure C - Page 9 of 16

Fauna survey areas

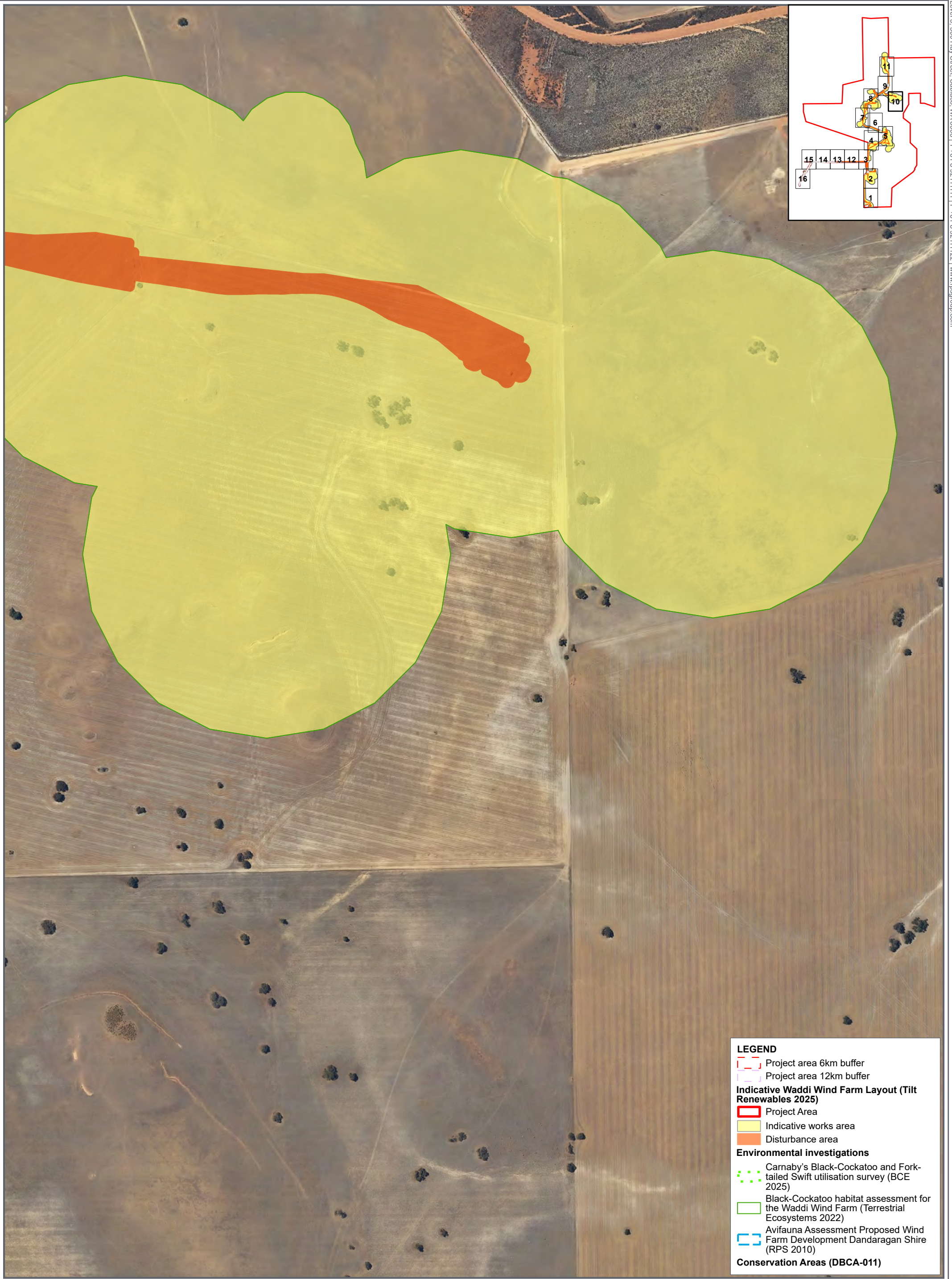


GDA2020 MGA Zone 50

0 50 100 200 m

APRX: OEENVPER17403_PreliminaryDoc_v3
Map: OEENVPER_17403_A3_FigJ_MB_FaunaSurveyAreas
Date exported: 16/04/2025
Scale: 1:5,500 @ A3
Created by: CLARE.THATCHER
Source: Landgate / SLIP





LEGEND

- Project area 6km buffer
- Project area 12km buffer
- Indicative Waddi Wind Farm Layout (Tilt Renewables 2025)**
- Project Area
- Indicative works area
- Disturbance area
- Environmental investigations**
- Carnaby's Black-Cockatoo and Fork-tailed Swift utilisation survey (BCE 2025)
- Black-Cockatoo habitat assessment for the Waddi Wind Farm (Terrestrial Ecosystems 2022)
- Avifauna Assessment Proposed Wind Farm Development Dandaragan Shire (RPS 2010)
- Conservation Areas (DBCA-011)**

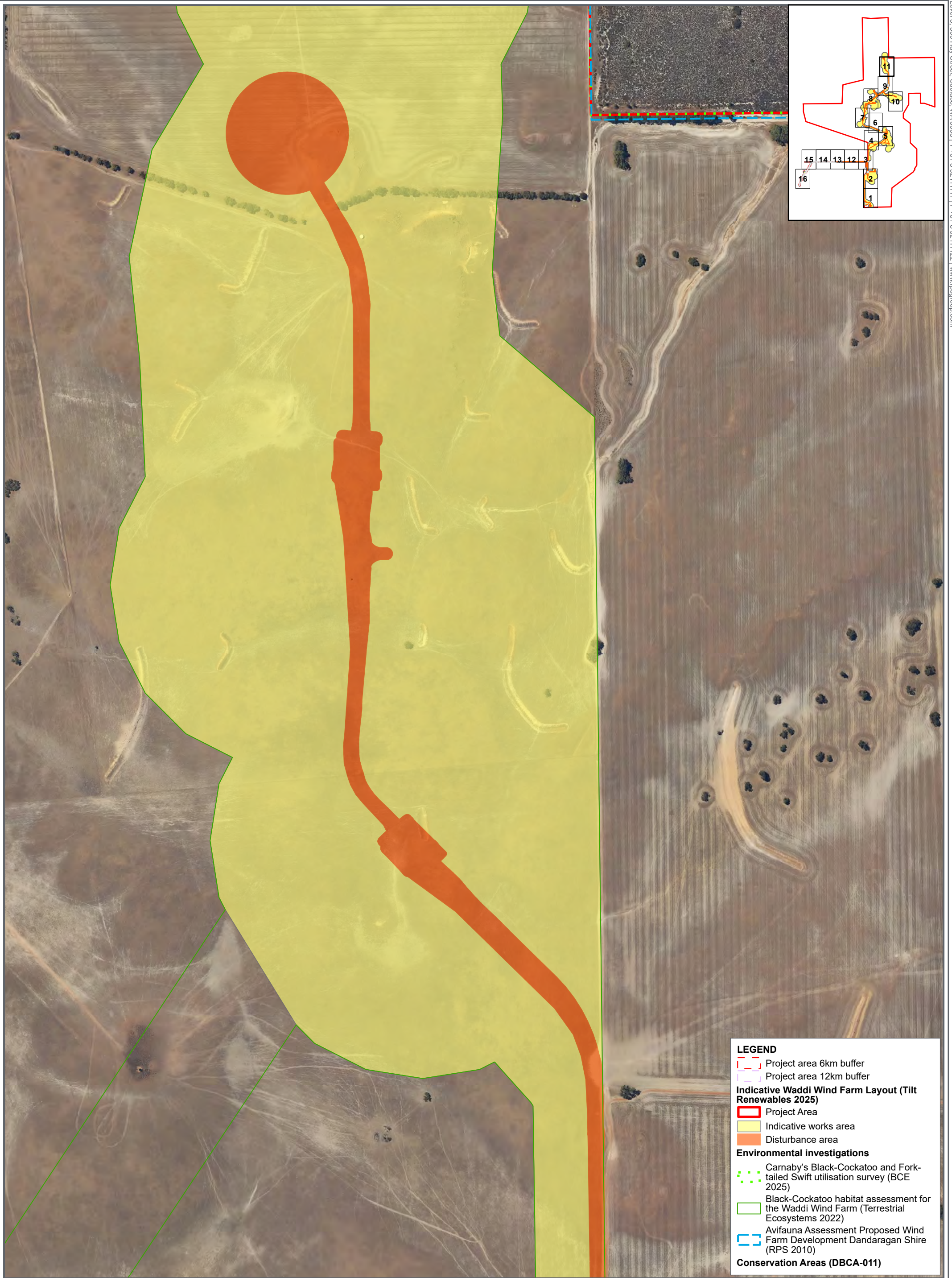


Figure C - Page 11 of 16

Fauna survey areas



GDA2020 MGA Zone 50

0 50 100 200 m

APRX: OEENVPER17403_PreliminaryDoc_v3
Map: OEENVPER_17403_A3_FigJ_MB_FaunaSurveyAreas
Date exported: 16/04/2025
Scale: 1:5,500 @ A3
Created by: CLARE.THATCHER
Source: Landgate / SLIP



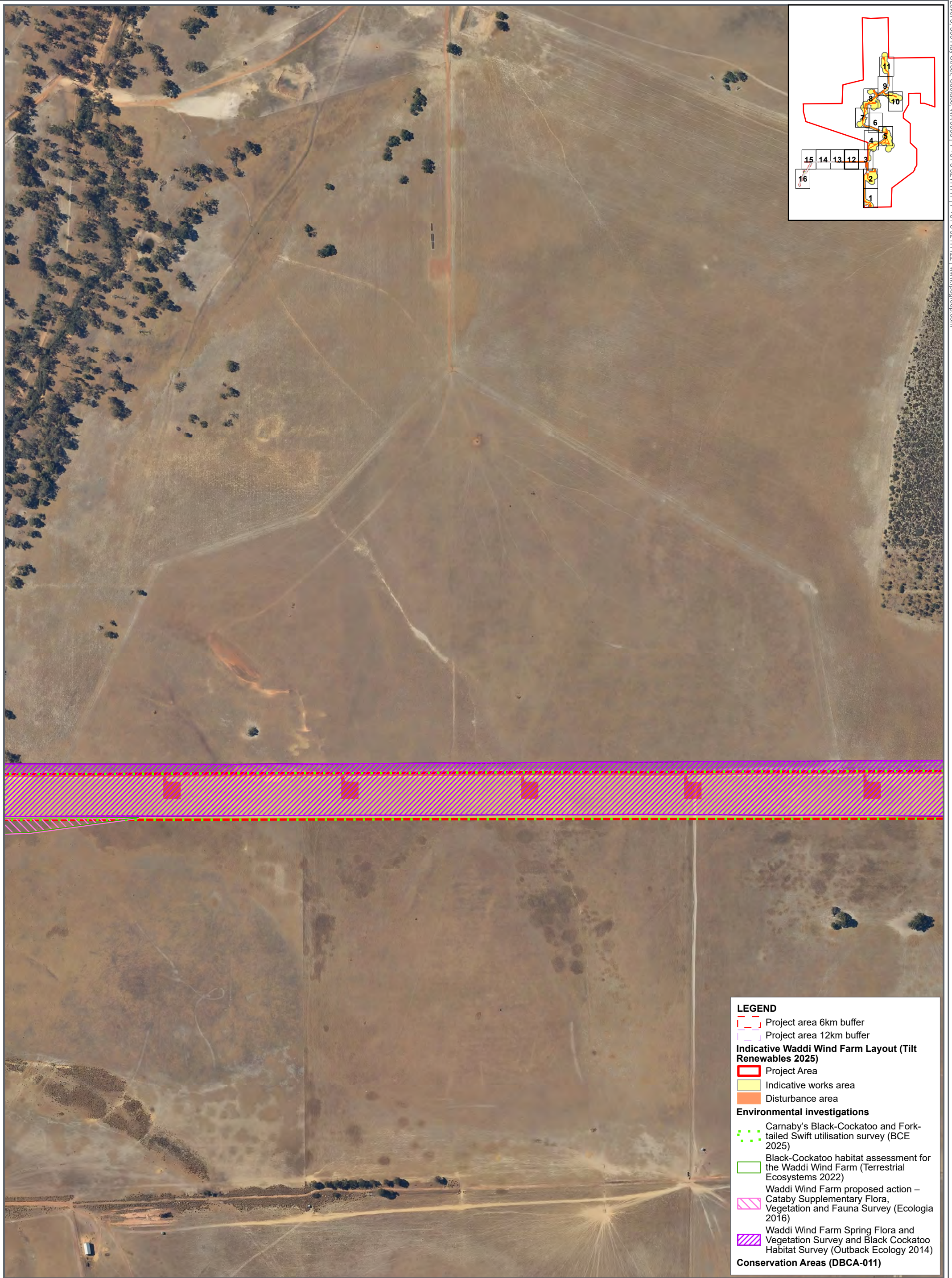


Figure C - Page 12 of 16

Fauna survey areas



GDA2020 MGA Zone 50

0 50 100 200 m

APRX: OEENVPER17403_PreliminaryDoc_v3
Map: OEENVPER_17403_A3_FigJ_MB_FaunaSurveyAreas
Date exported: 16/04/2025
Scale: 1:5,500 @ A3
Created by: CLARE.THATCHER
Source: Landgate / SLIP






Figure C - Page 13 of 16

Fauna survey areas



GDA2020 MGA Zone 50

0 50 100 200 m

APRX: OEENVPER17403_PreliminaryDoc_v3
Map: OEENVPER_17403_A3_FigJ_MB_FaunaSurveyAreas
Date exported: 16/04/2025
Scale: 1:5,500 @ A3
Created by: CLARE.THATCHER
Source: Landgate / SLIP



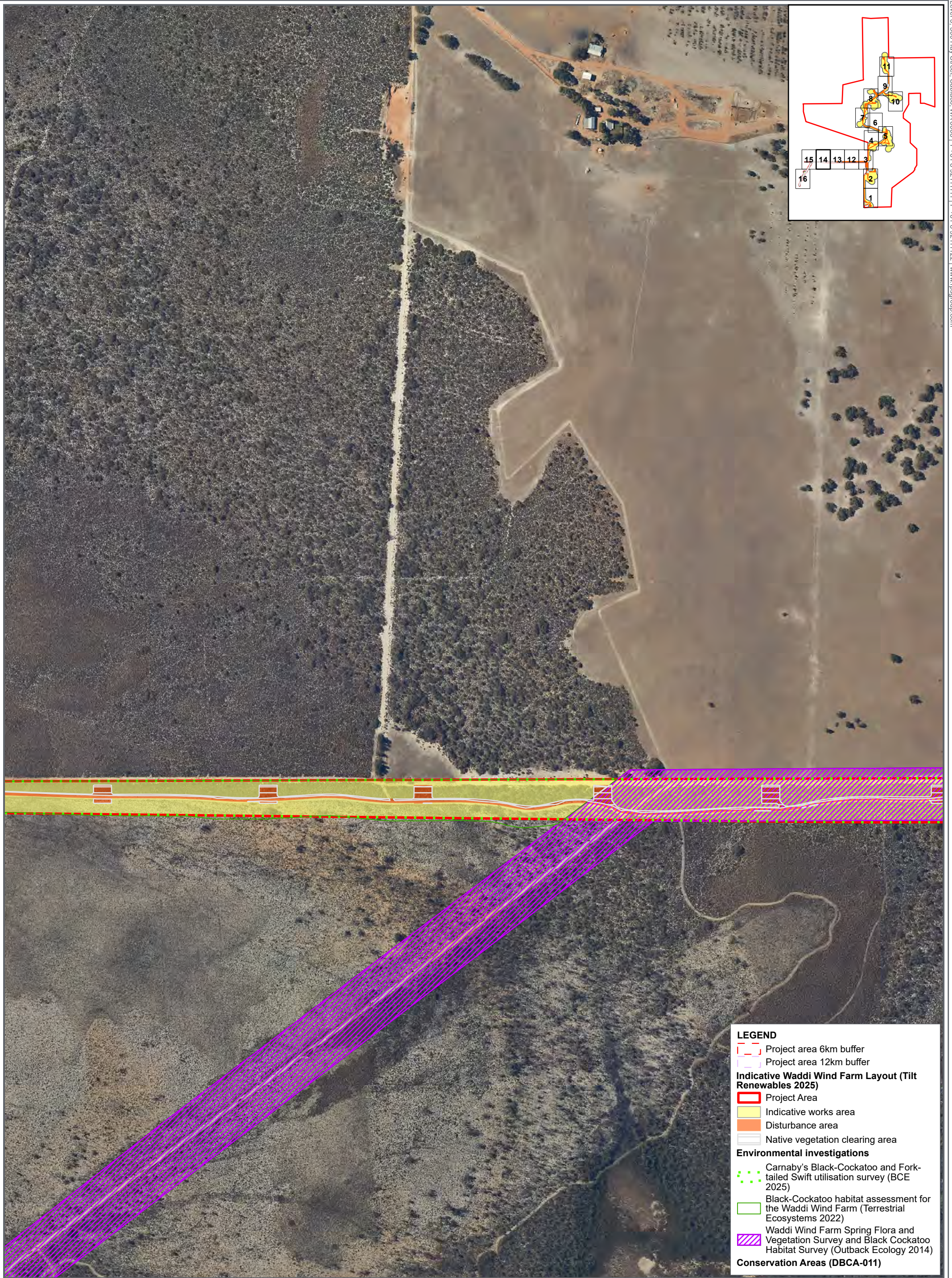


Figure C - Page 14 of 16

Fauna survey areas



GDA2020 MGA Zone 50

0 50 100 200 m

APRX: OEENVPER17403_PreliminaryDoc_v3
Map: OEENVPER_17403_A3_FigJ_MB_FaunaSurveyAreas
Date exported: 16/04/2025
Scale: 1:5,500 @ A3
Created by: CLARE.THATCHER
Source: Landgate / SLIP



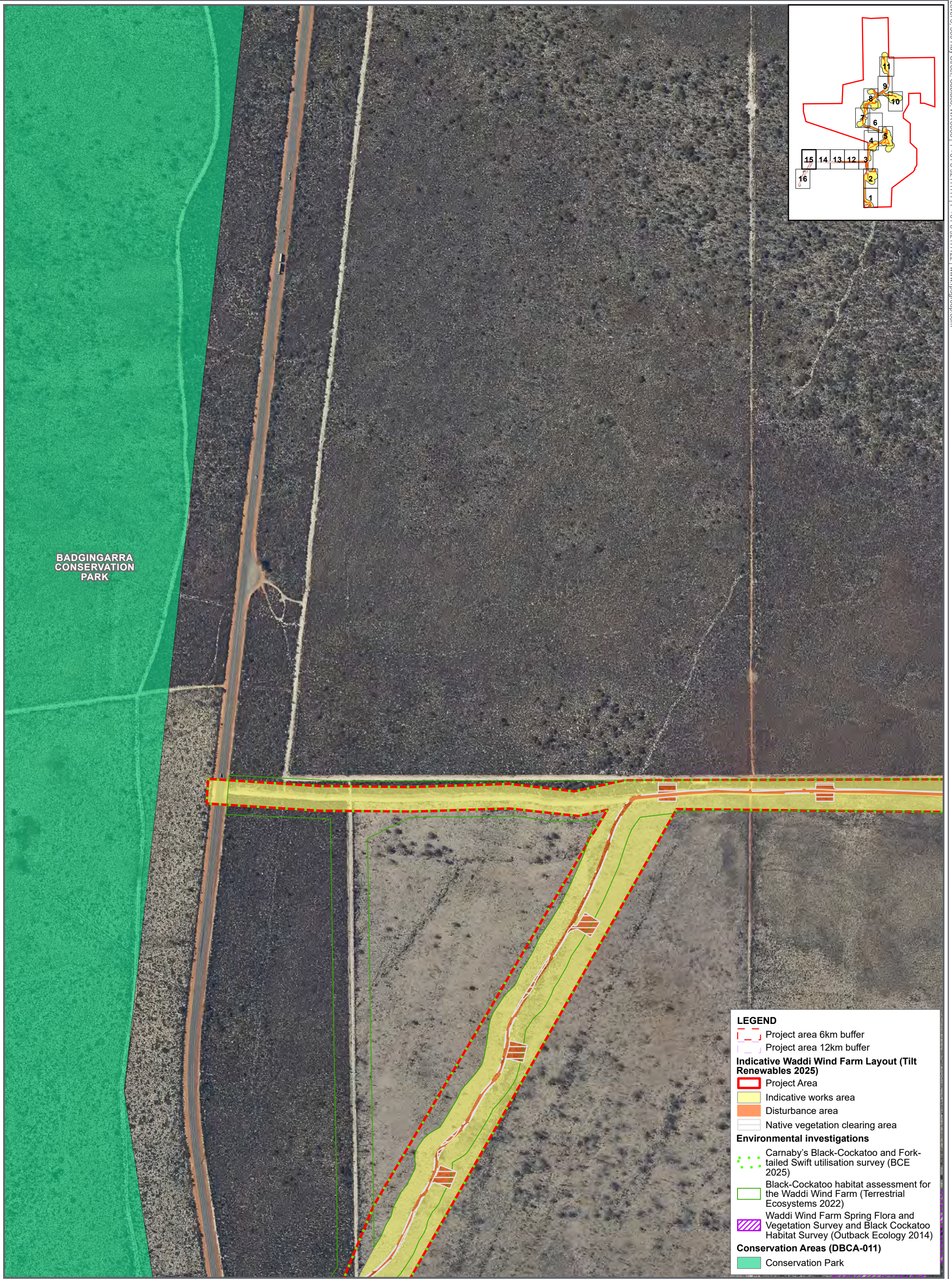


Figure C - Page 15 of 16

Fauna survey areas



APRX: OEENVPER17403_PreliminaryDoc_v3
Map: OEENVPER_17403_A3_FigJ_MB_FaunaSurveyAreas
Date exported: 16/04/2025
Scale: 1:5,500 @ A3
Created by: CLARE.THATCHER
Source: Landgate / SLIP



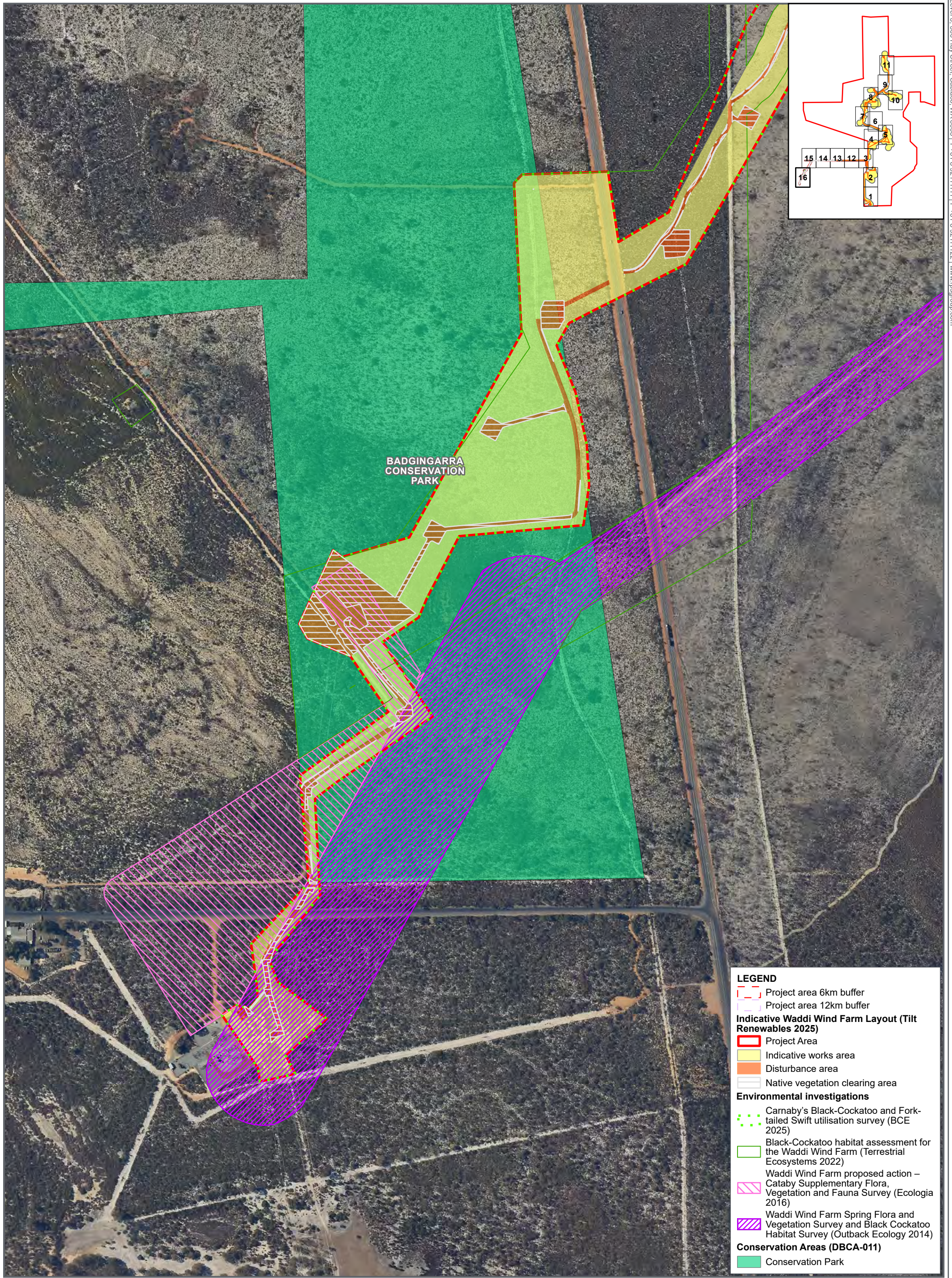


Figure C - Page 16 of 16

Fauna survey areas



APRX: OEENVPER17403_PreliminaryDoc_v3
Map: OEENVPER_17403_A3_FigJ_MB_FaunaSurveyAreas
Date exported: 16/04/2025
Scale: 1:5,500 @ A3
Created by: CLARE.THATCHER
Source: Landgate / SLIP



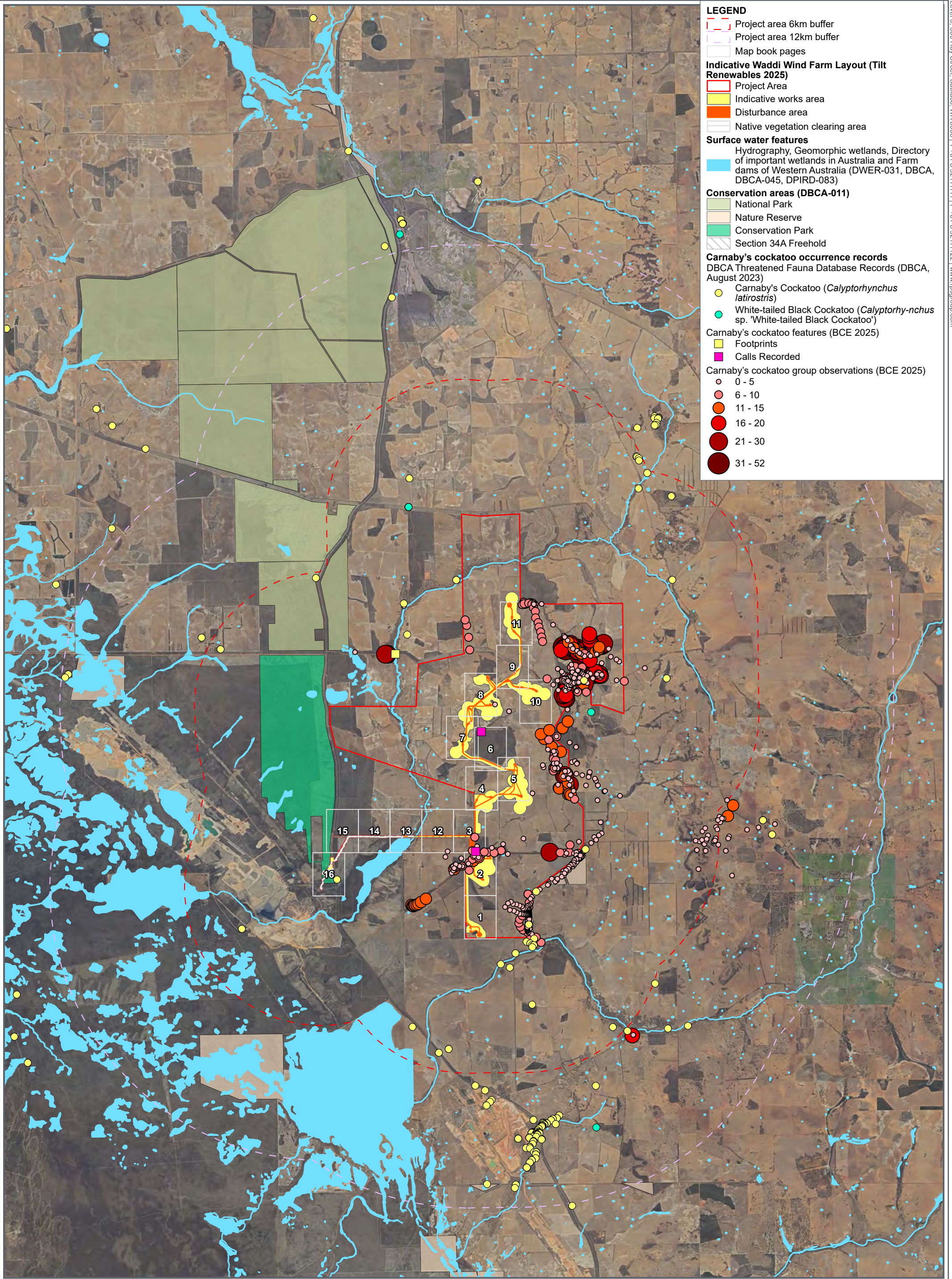



Figure D
Map book index

Carnaby's cockatoo
occurrence records



GDA2020 MGA Zone 50



APRX: OEEVPER17403_PreliminaryDoc_v3
Map: OEEVPER_17403_A3_FigM_BCRecords_Index
Date exported: 16/04/2025
Scale: 1:150,000 @ A3
Created by: CLARE.THATCHER
Source: Landgate / SLIP



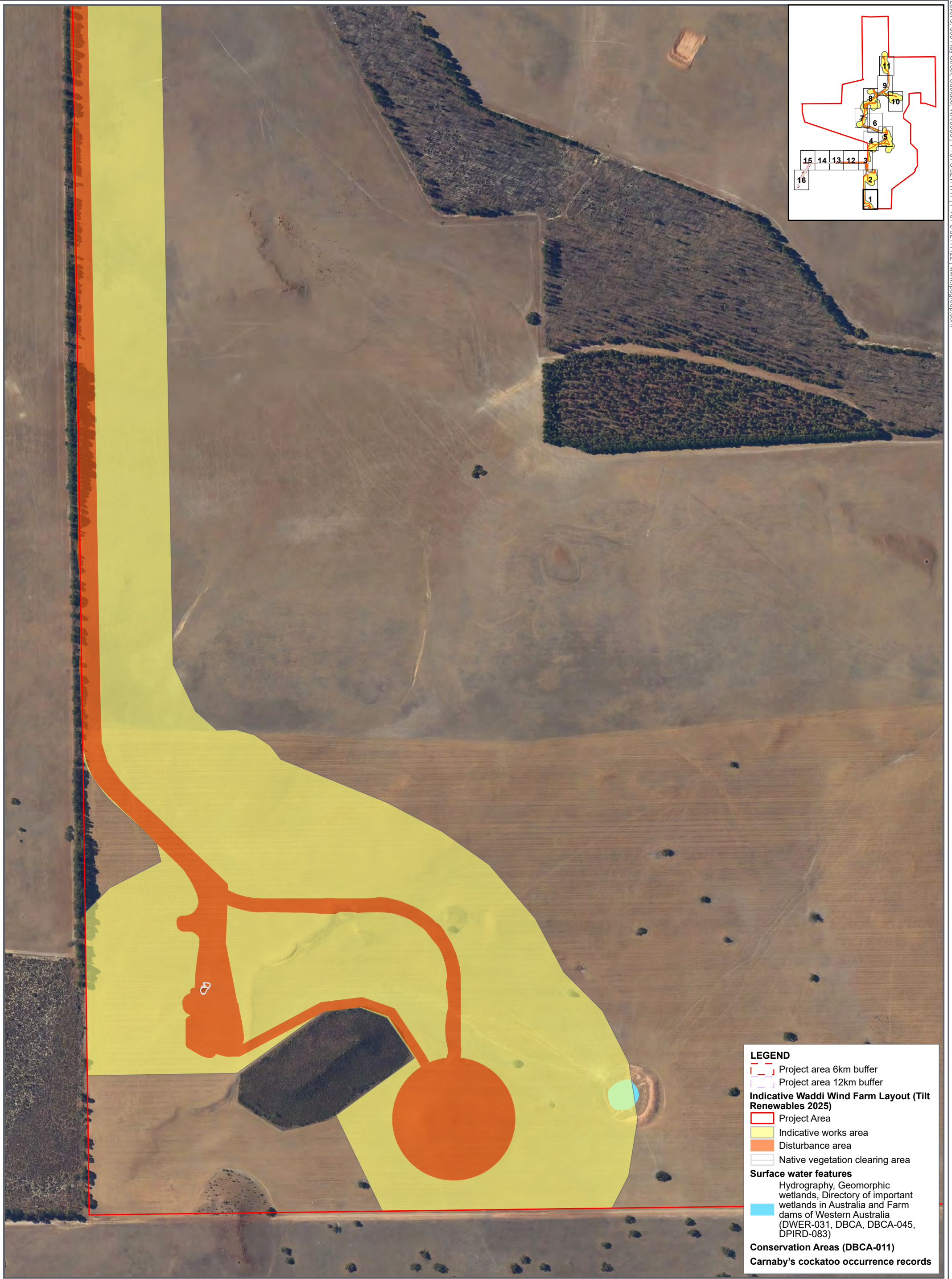


Figure D - Page 1 of 16



Figure D - Page 2 of 16



Figure D - Page 3 of 16

Carnaby's cockatoo occurrence records



APRX: OEENVPER17403_PreliminaryDoc_v3
Map: OEENVPER_17403_A3_FigMB_BCRecords
Date exported: 16/04/2025
Scale: 1:5,500 @ A3
Created by: CLARE.THATCHER
Source: Landgate / SLIP



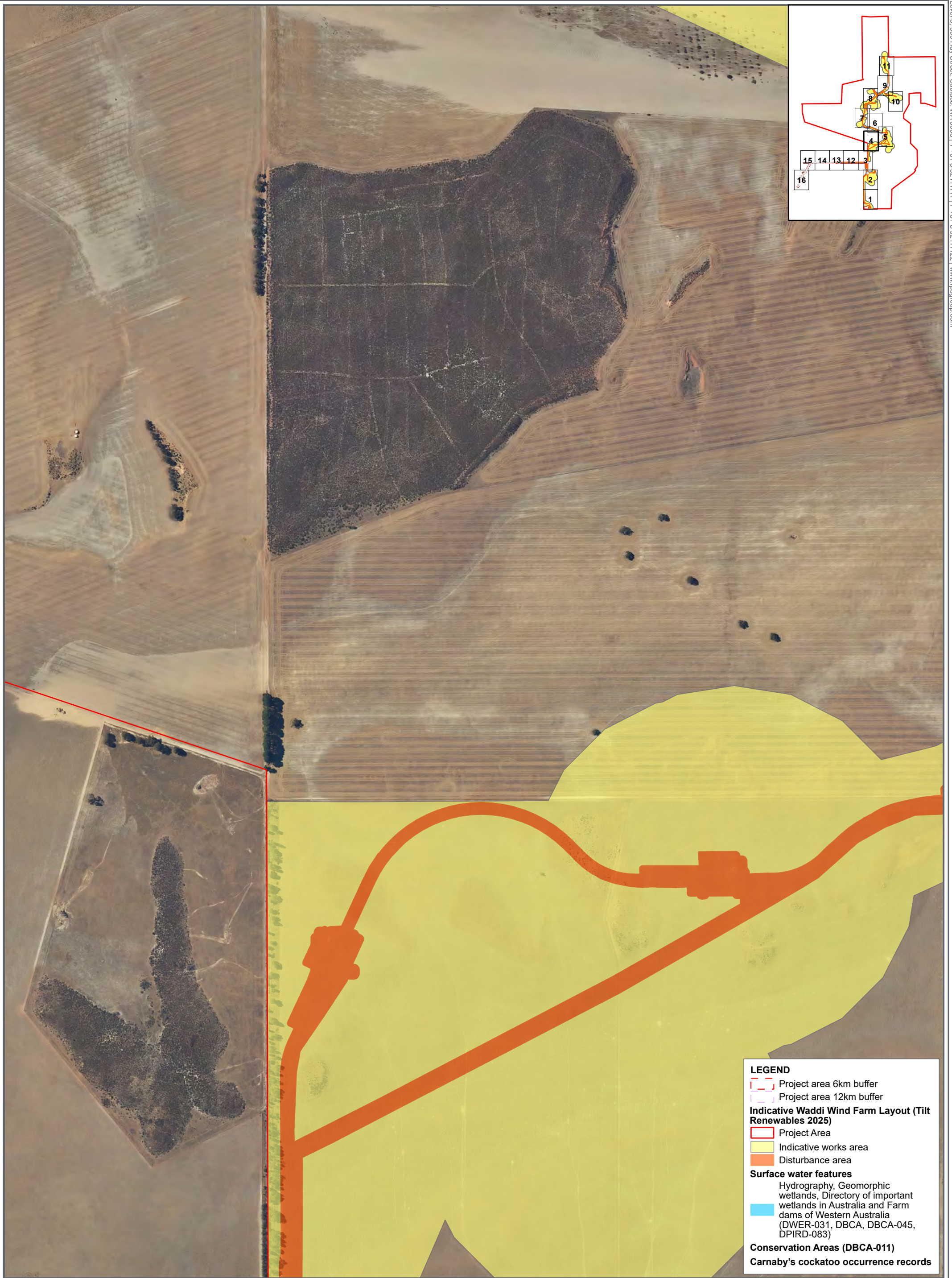


Figure D - Page 4 of 16

Carnaby's cockatoo occurrence records



GDA2020 MGA Zone 50

0 50 100 200 m

APRX: OEENVPER17403_PreliminaryDoc_v3
Map: OEENVPER_17403_A3_FigM_MB_BCRecords
Date exported: 16/04/2025
Scale: 1:5,500 @ A3
Created by: CLARE.THATCHER
Source: Landgate / SLIP



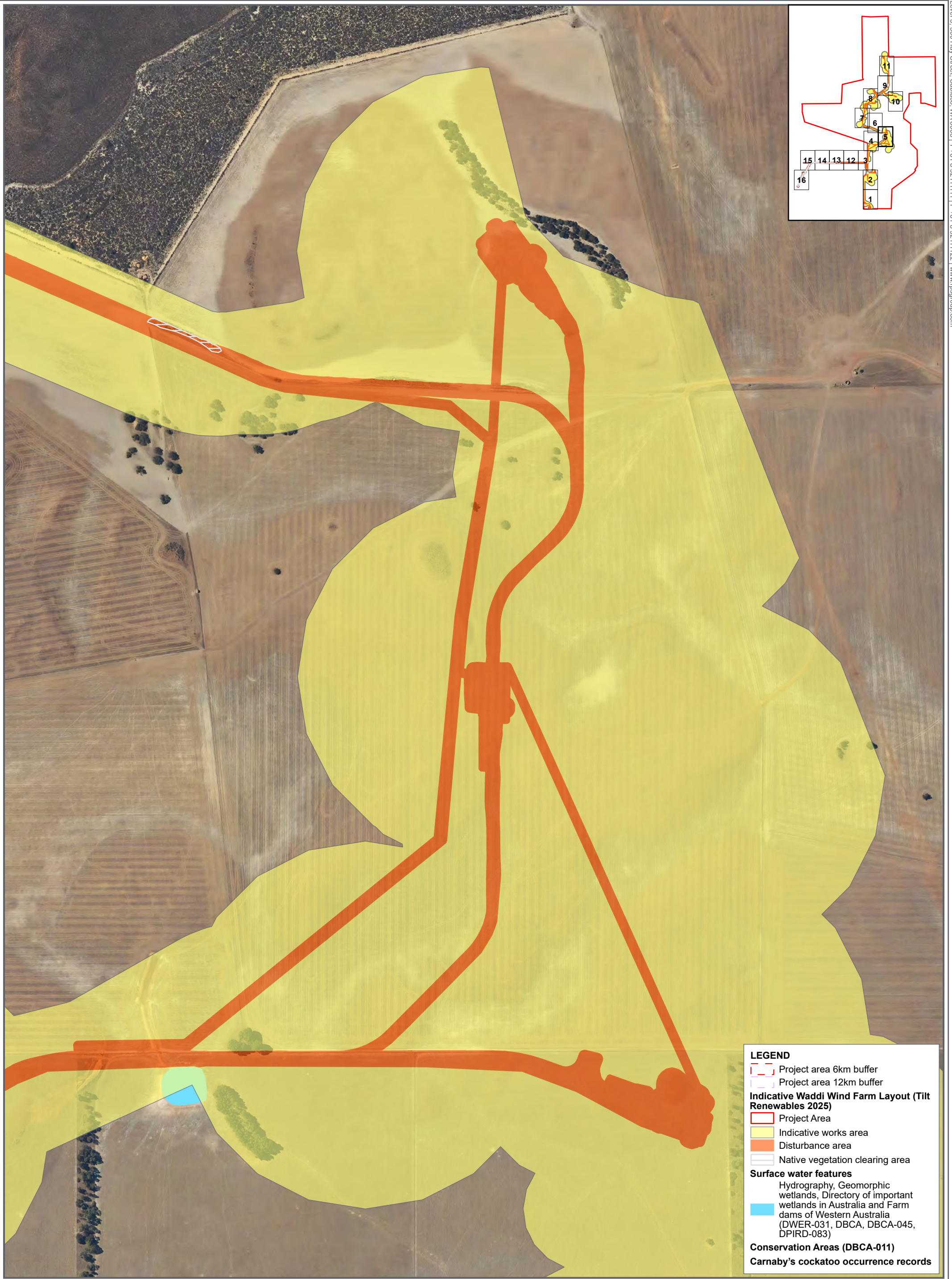


Figure D - Page 5 of 16

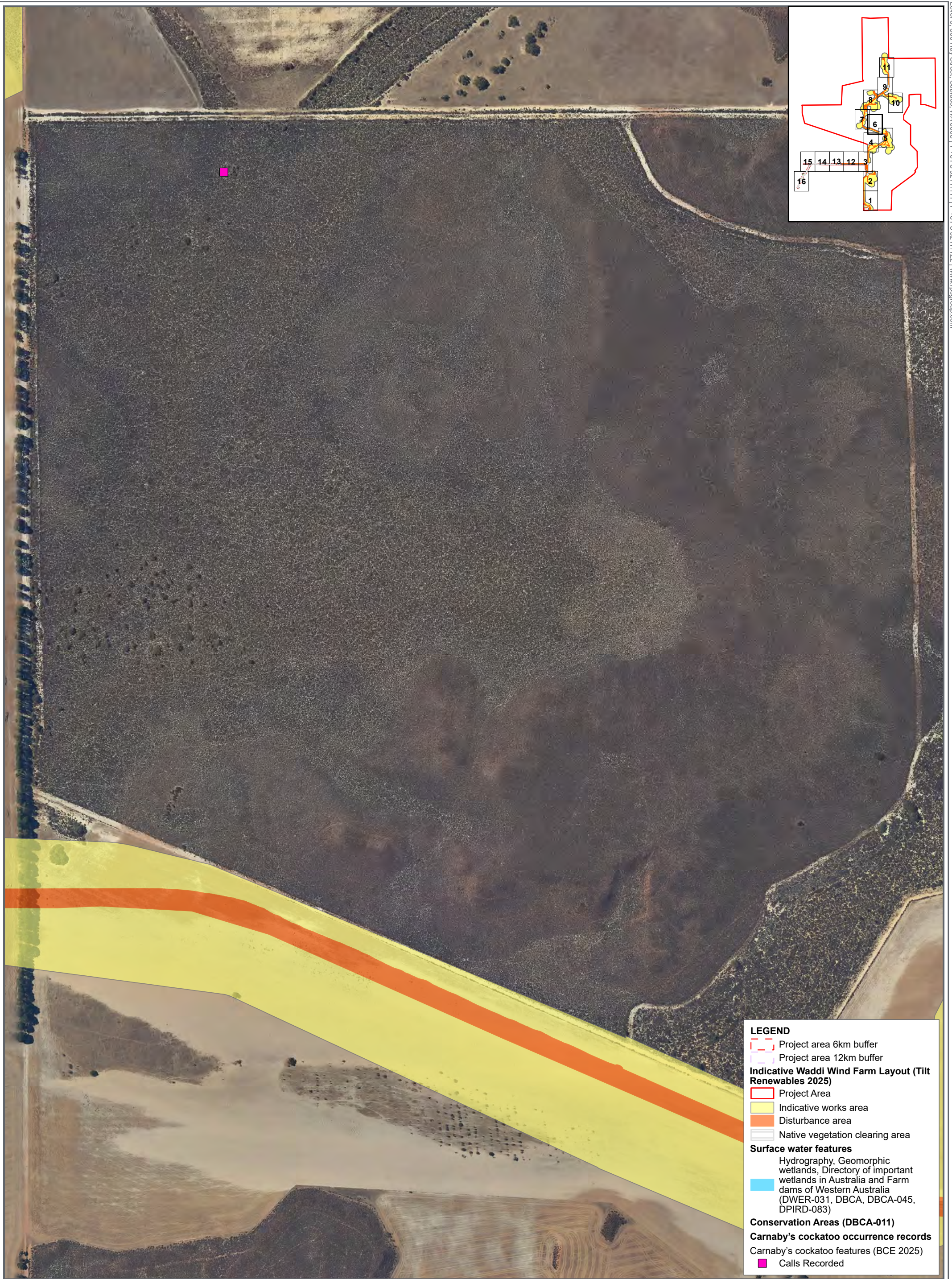


Figure D - Page 6 of 16

Carnaby's cockatoo occurrence records



APRX: OEENVPER17403_PreliminaryDoc_v3
Map: OEENVPER_17403_A3_FigM_MB_BCRecords
Date exported: 16/04/2025
Scale: 1:5,500 @ A3
Created by: CLARE.THATCHER
Source: Landgate / SLIP



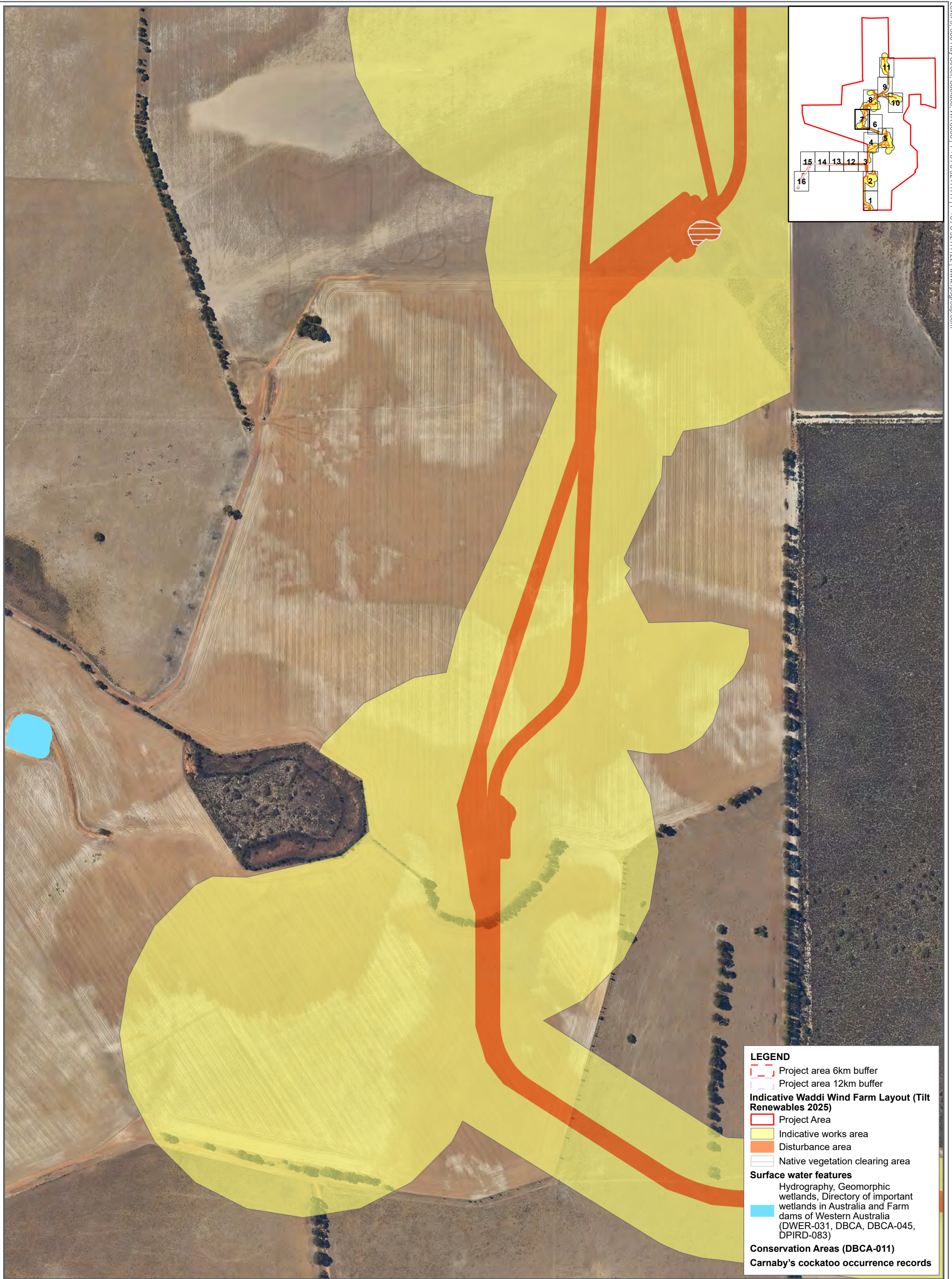


Figure D - Page 7 of 16

Carnaby's cockatoo occurrence records



GDA2020 MGA Zone 50

0 50 100 200 m

APRX: OEENVPER17403_PreliminaryDoc_v3
Map: OEENVPER_17403_A3_FigM_MB_BCRecords
Date exported: 16/04/2025
Scale: 1:5,500 @ A3
Created by: CLARE.THATCHER
Source: Landgate / SLIP



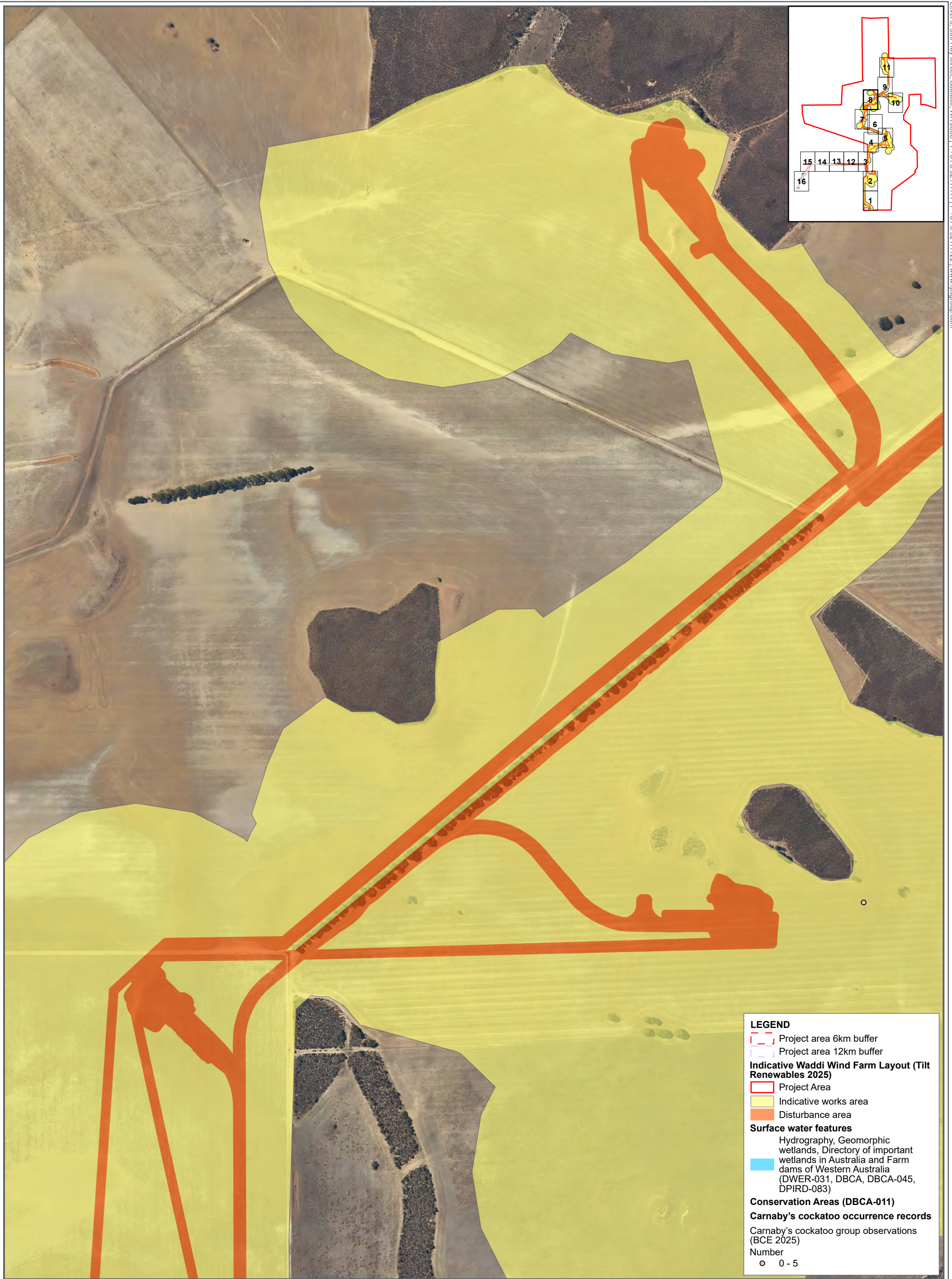


Figure D - Page 8 of 16

Carnaby's cockatoo occurrence records



GDA2020 MGA Zone 50

0 50 100 200 m

APRX: OEENVPER17403_PreliminaryDoc_v3
Map: OEENVPER_17403_A3_FigM_MB_BCRecords
Date exported: 16/04/2025
Scale: 1:5,500 @ A3
Created by: CLARE.THATCHER
Source: Landgate / SLIP



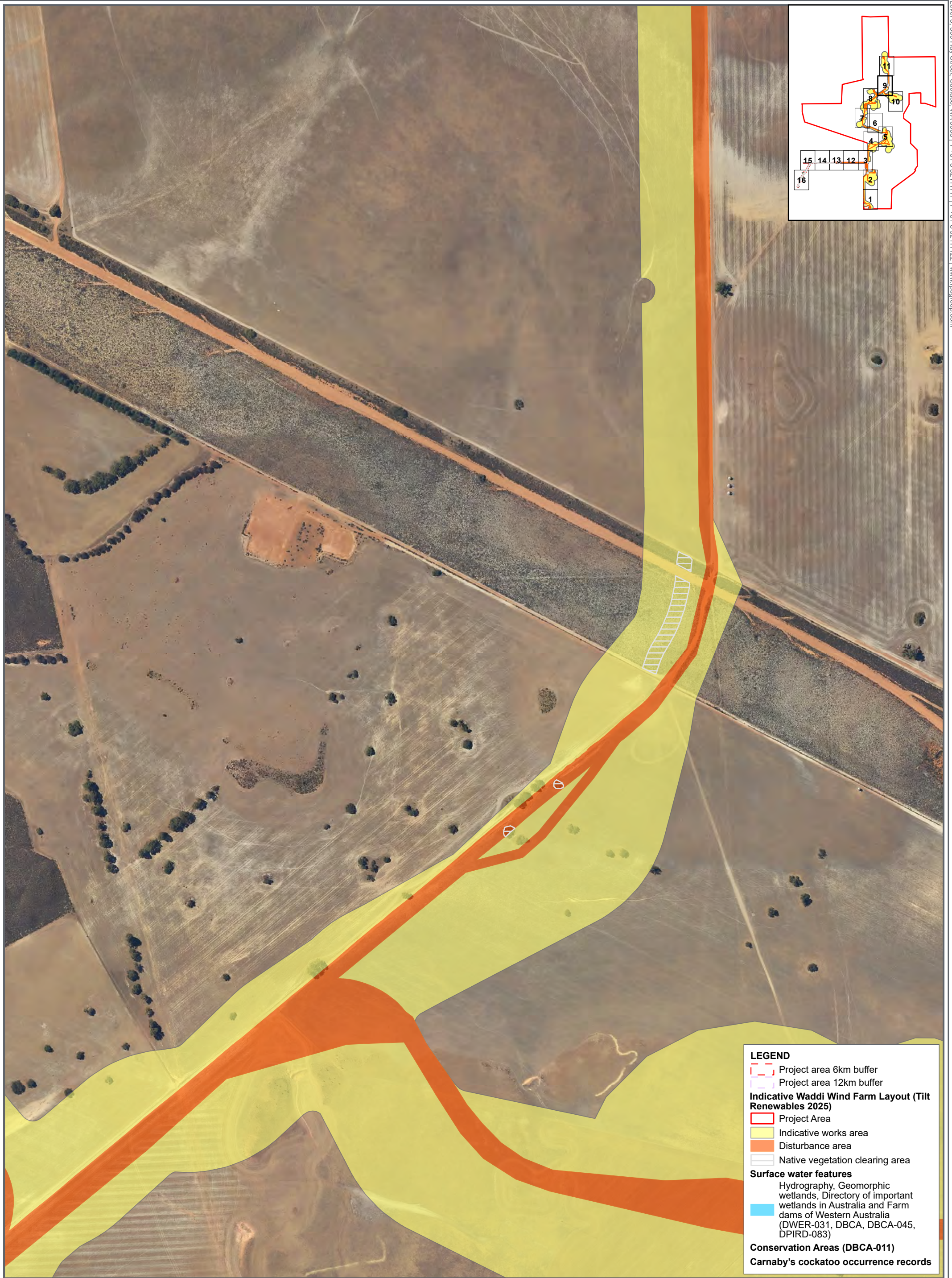


Figure D - Page 9 of 16

Carnaby's cockatoo occurrence records



GDA2020 MGA Zone 50

0 50 100 200 m

APRX: OEENVPER17403_PreliminaryDoc_v3
Map: OEENVPER_17403_A3_FigM_MB_BCRecords
Date exported: 16/04/2025
Scale: 1:5,500 @ A3
Created by: CLARE.THATCHER
Source: Landgate / SLIP



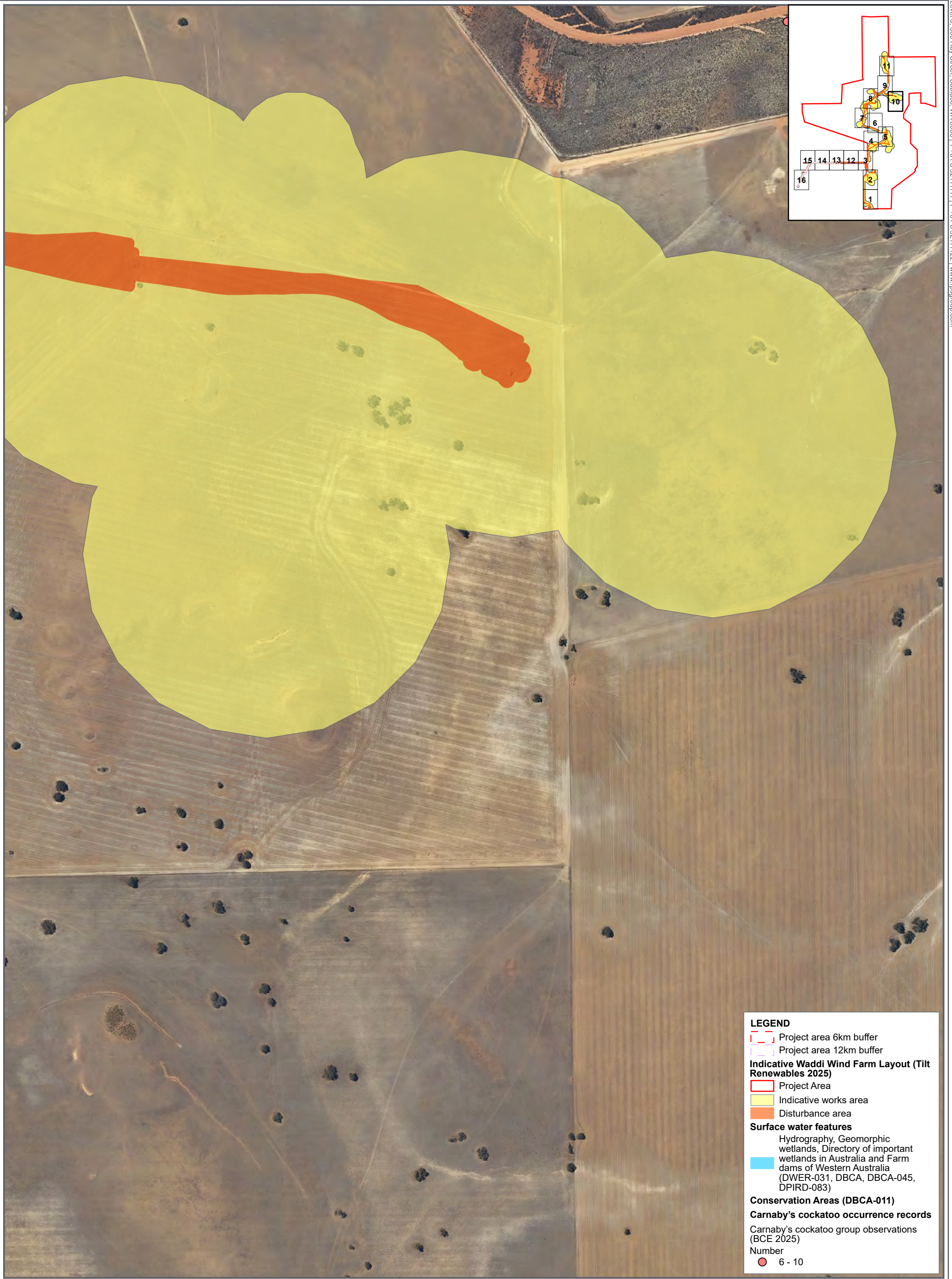


Figure D - Page 10 of 16

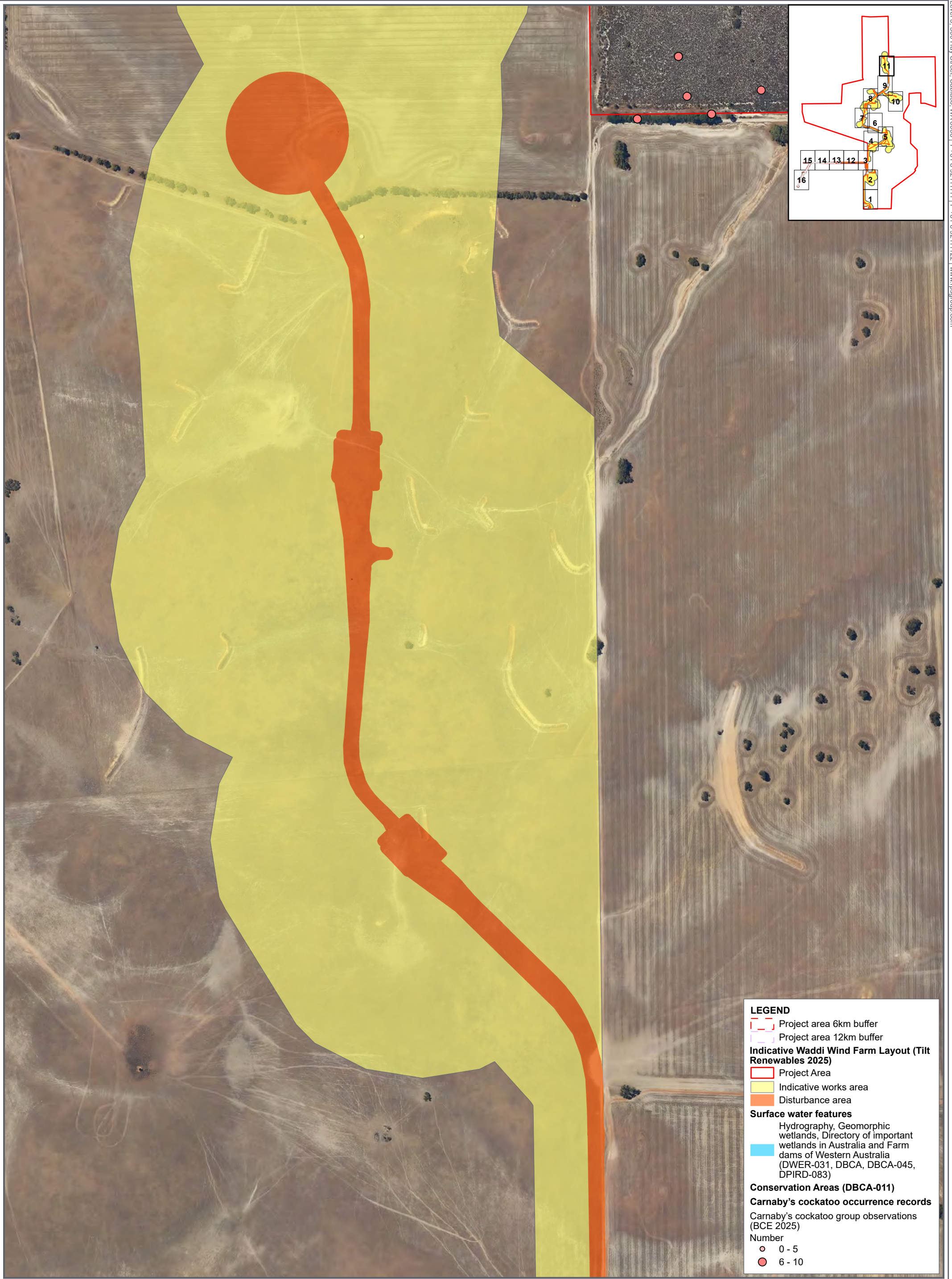
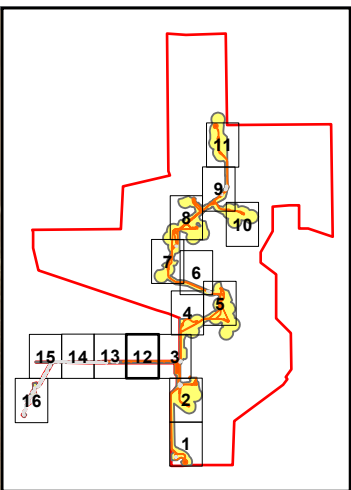



Figure D - Page 11 of 16



LEGEND

- Project area 6km buffer
- Project area 12km buffer

Indicative Waddi Wind Farm Layout (Tilt Renewables 2025)

- Project Area
- Indicative works area
- Disturbance area

Surface water features

Hydrography, Geomorphic wetlands, Directory of important wetlands in Australia and Farm dams of Western Australia (DWER-031, DBCA, DBCA-045, DPIRD-083)

Conservation Areas (DBCA-011)

Carnaby's cockatoo occurrence records

Carnaby's cockatoo group observations (BCE 2025)

Number

- 0 - 5

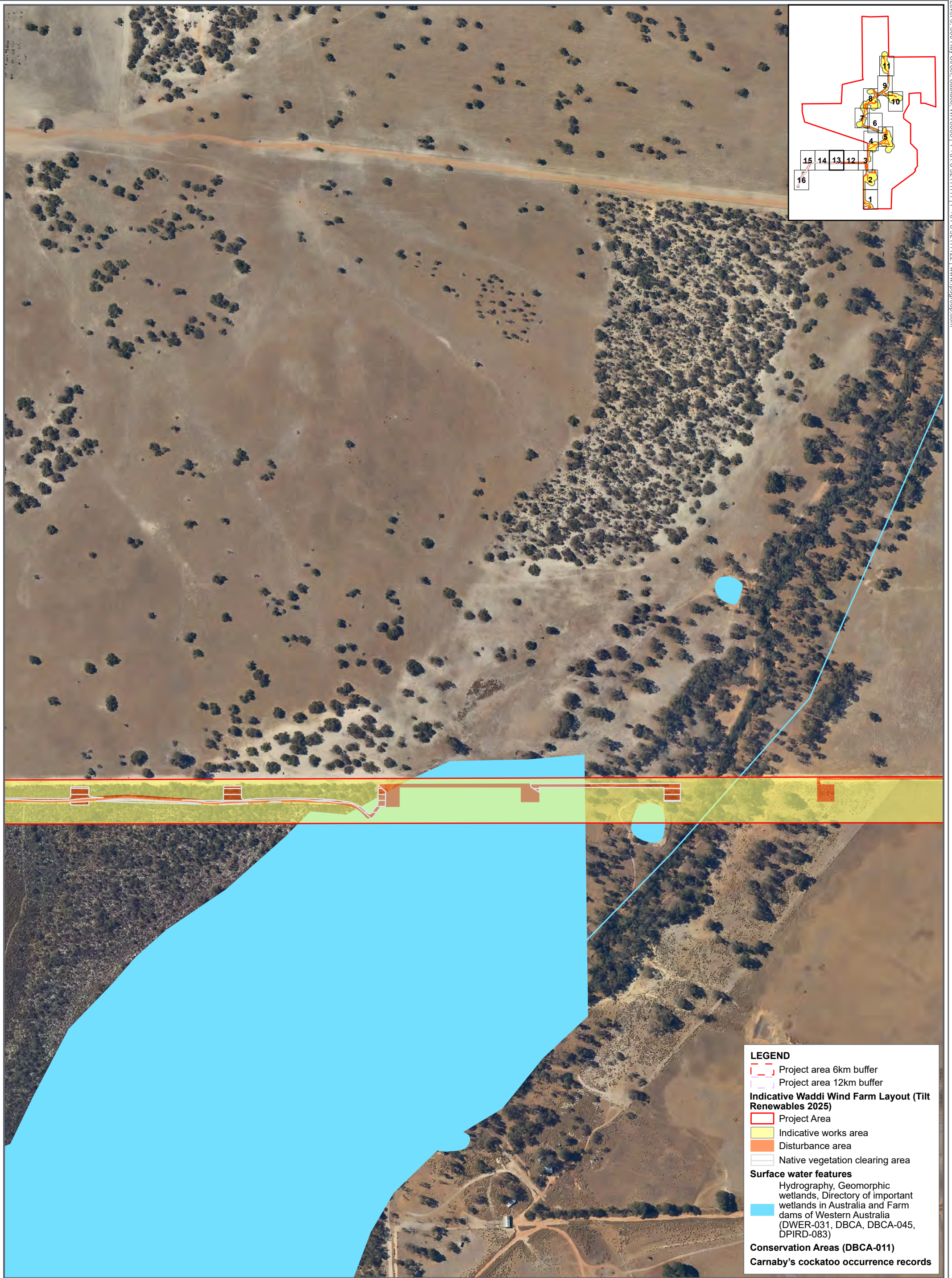


Figure D - Page 13 of 16

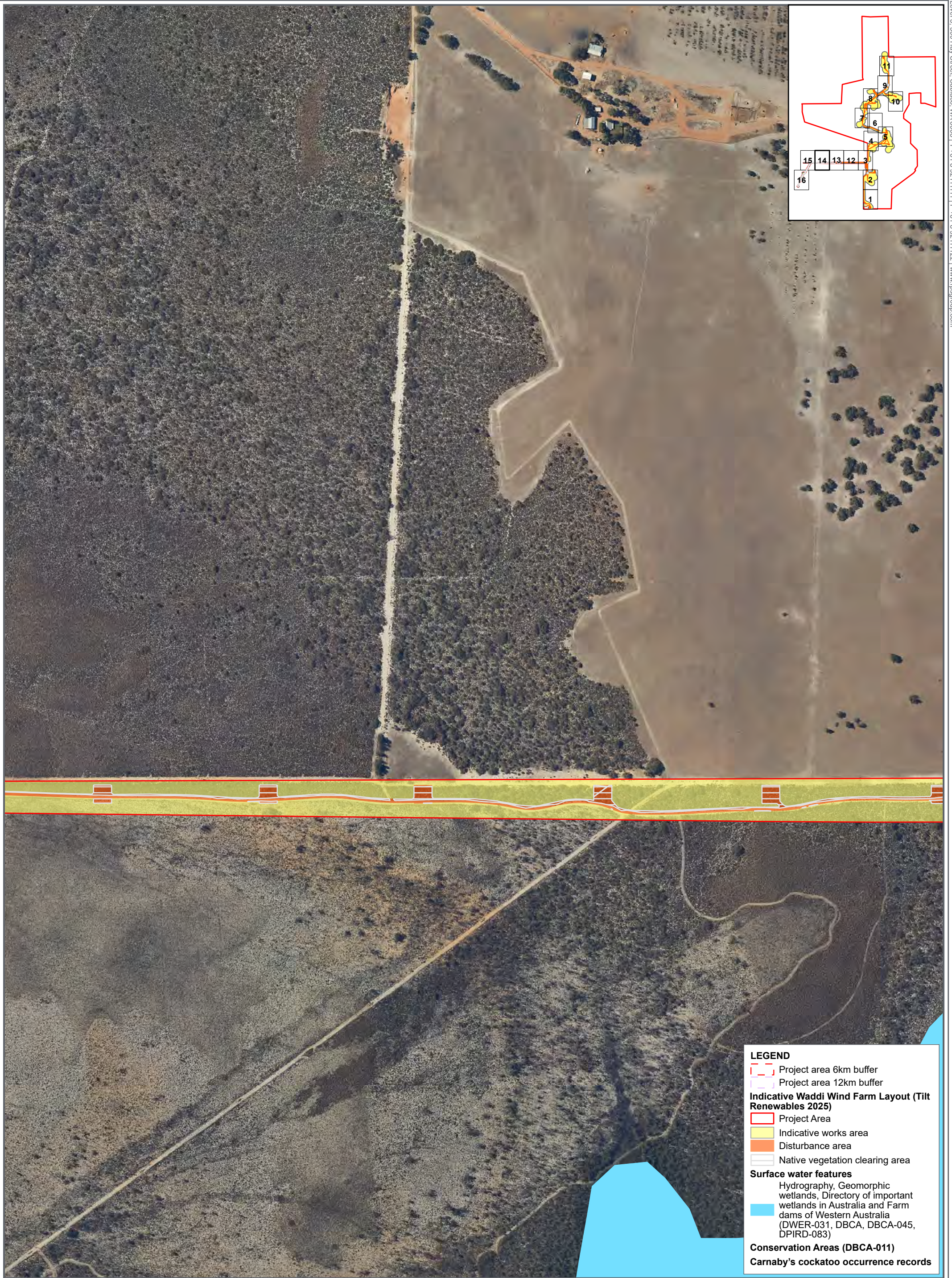


Figure D - Page 14 of 16

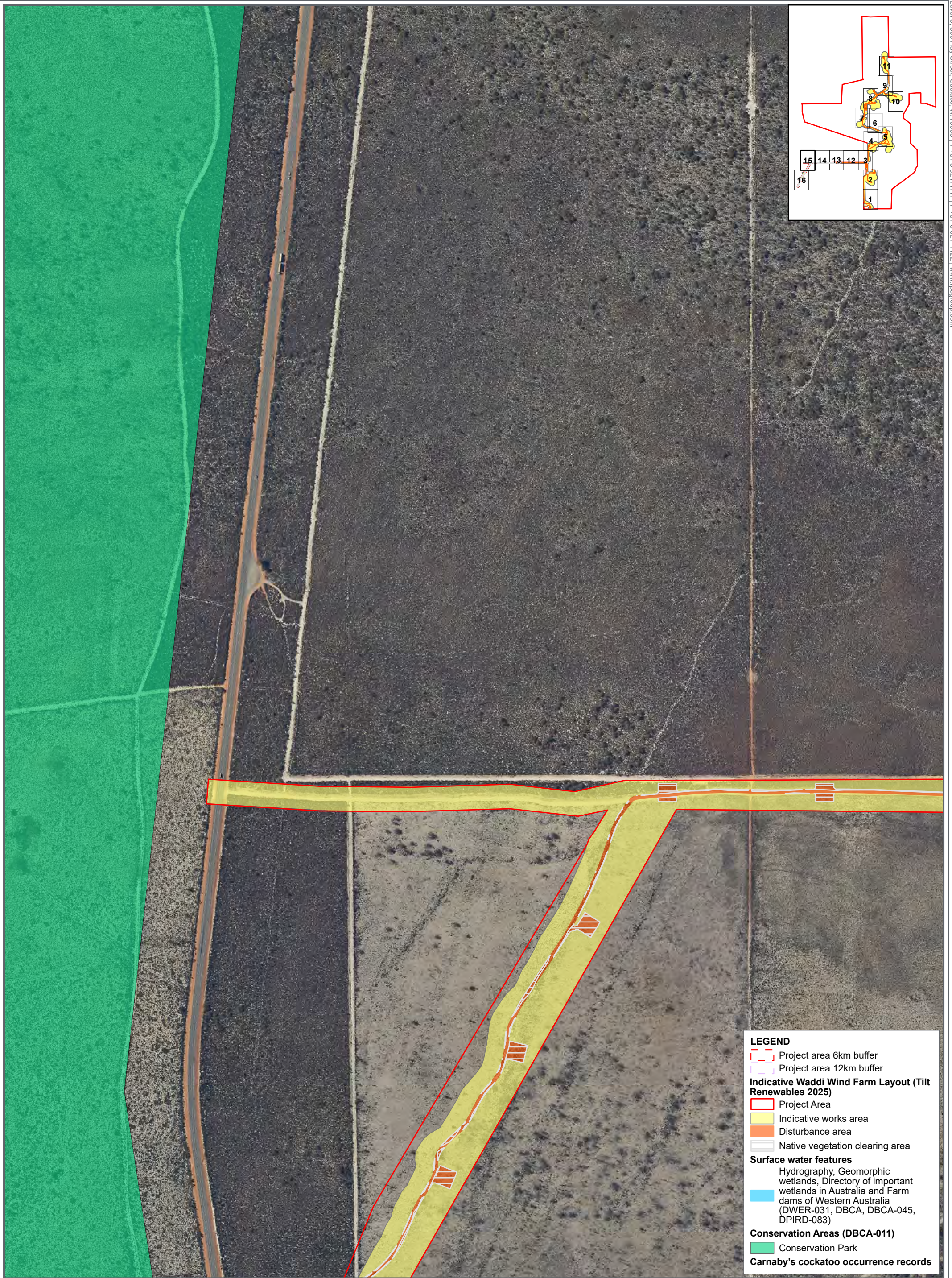


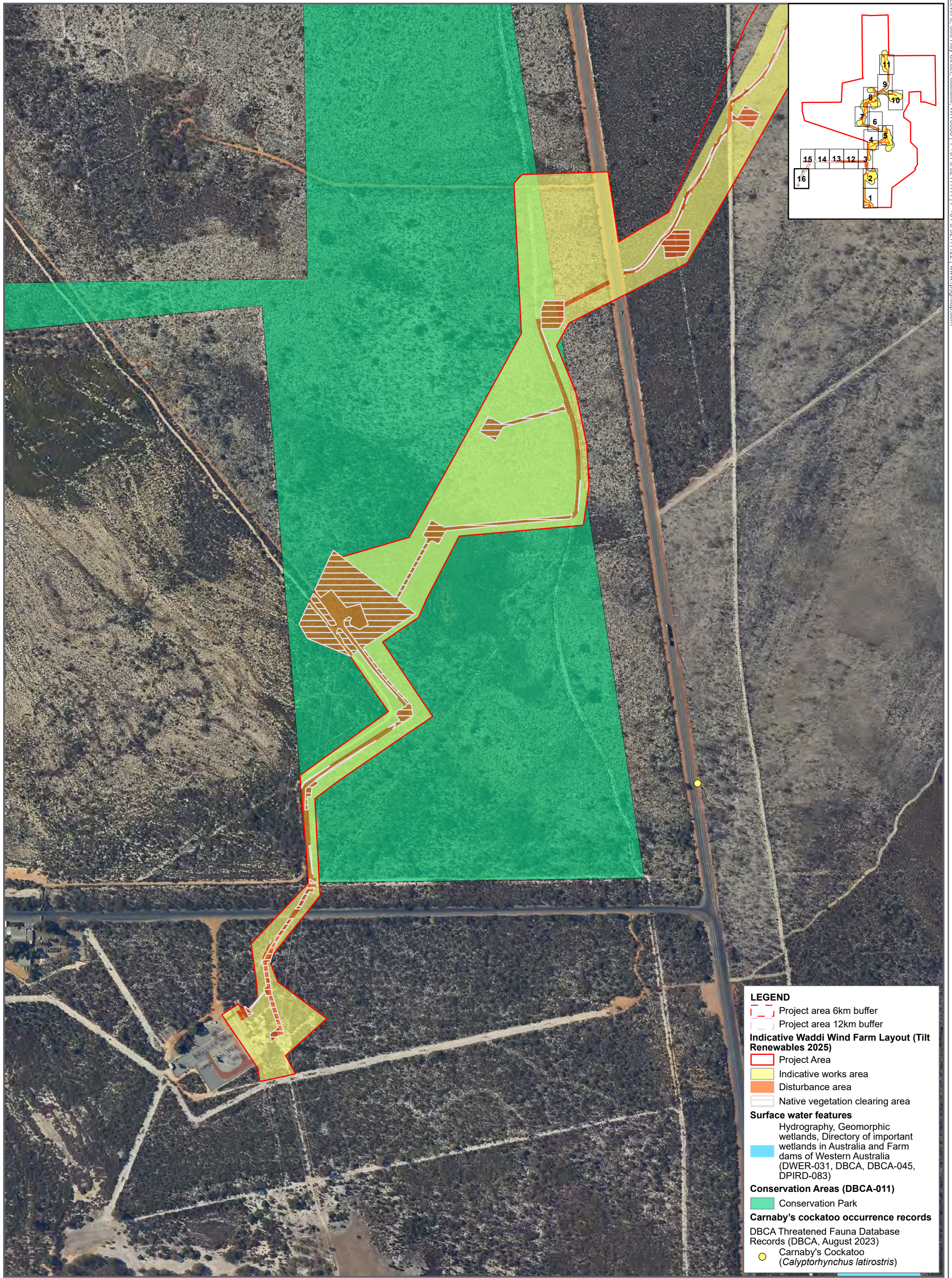
Figure D - Page 15 of 16

Carnaby's cockatoo occurrence records



APRX: OEENVPER17403_PreliminaryDoc_v3
Map: OEENVPER_17403_A3_FigM_MB_BCRecords
Date exported: 16/04/2025
Scale: 1:5,500 @ A3
Created by: CLARE.THATCHER
Source: Landgate / SLIP





LEGEND

- Project area 6km buffer
- Project area 12km buffer
- Indicative Waddi Wind Farm Layout (Tilt Renewables 2025)**
- Project Area
- Indicative works area
- Disturbance area
- Native vegetation clearing area
- Surface water features**
- Hydrography, Geomorphic wetlands, Directory of important wetlands in Australia and Farm dams of Western Australia (DWER-031, DBCA, DBCA-045, DPIRD-083)
- Conservation Areas (DBCA-011)**
- Conservation Park
- Carnaby's cockatoo occurrence records**
- DBCA Threatened Fauna Database Records (DBCA, August 2023)
- Carnaby's Cockatoo (*Calyptorhynchus latirostris*)

Figure D - Page 16 of 16

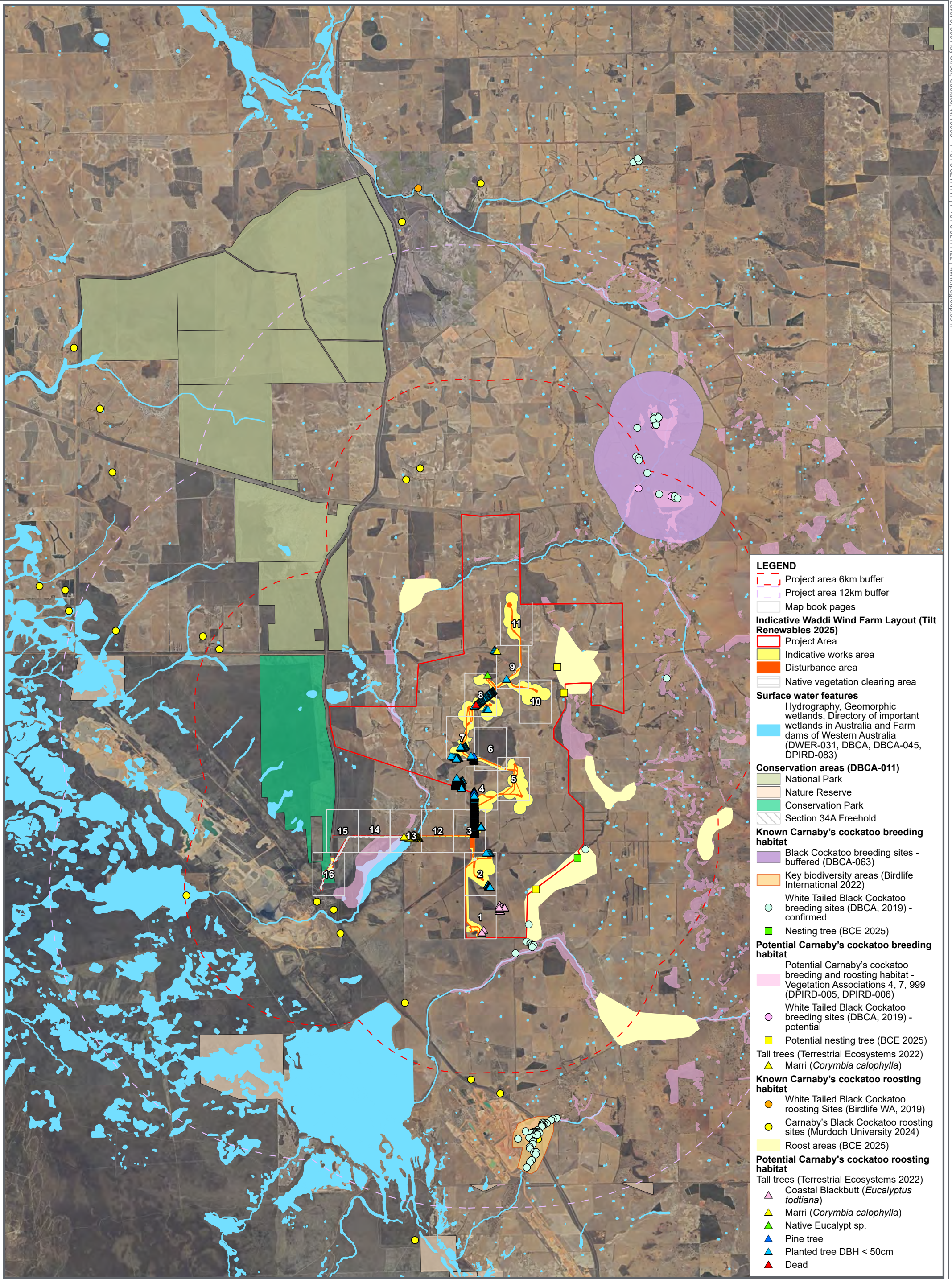


Figure E
Map book index
Carnaby's Cockatoo
breeding and roosting habitat



GDA2020 MGA Zone 50

0 2.5 5 10 km

APRX: OEENVPER17403_PreliminaryDoc_v3
Map: OEENVPER_17403_A3_FigN_BCRoostingBreedingHab_Index
Date exported: 17/04/2025
Scale: 1:150,000 @ A3
Created by: CLARE.THATCHER
Source: Landgate / SLIP



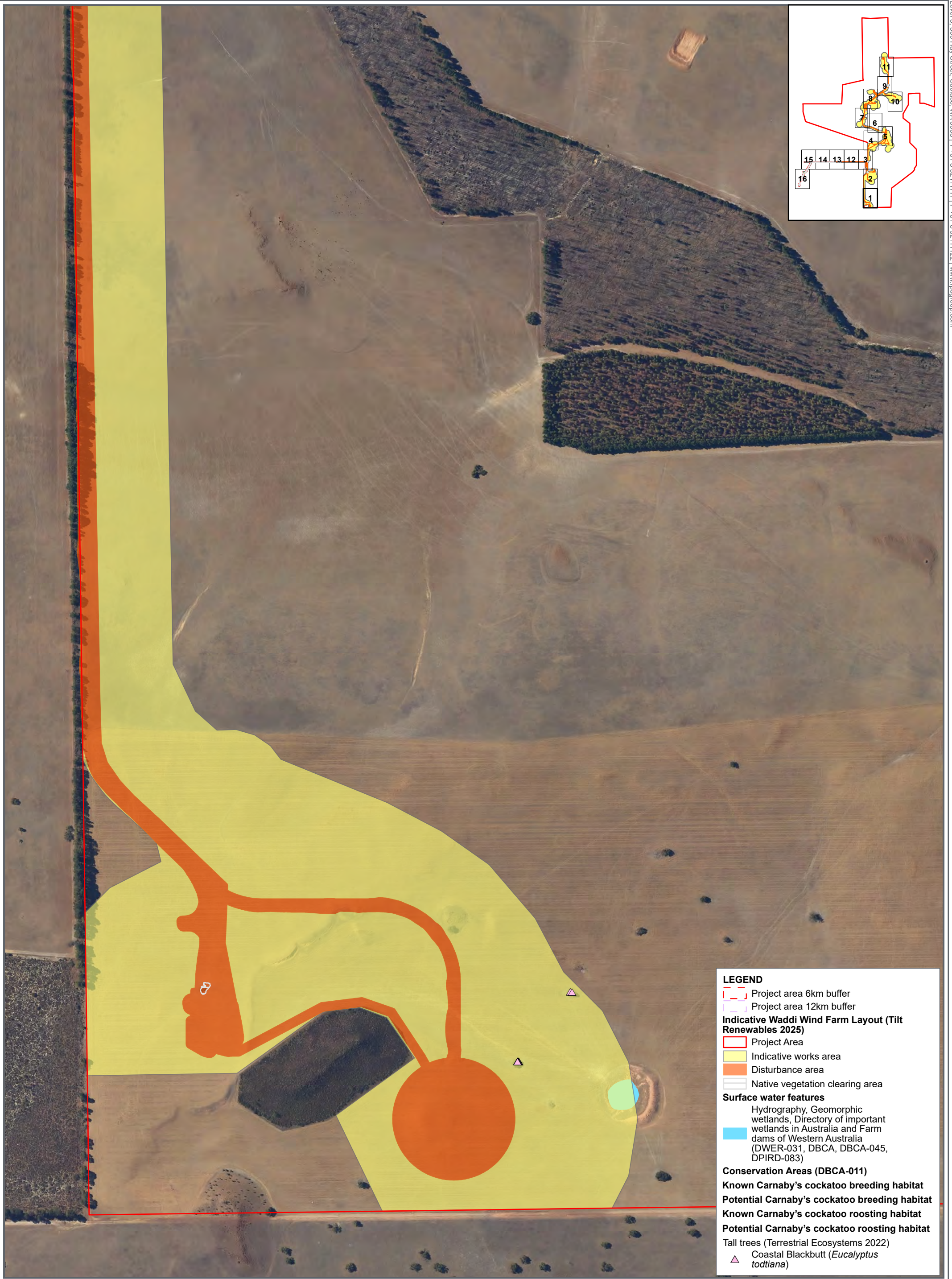


Figure E - Page 1 of 16

Carnaby's cockatoo
breeding and roosting habitat



APRX: OEENVPER17403_PreliminaryDoc_v3
Map: OEENVPER_17403_A3_FigN_MB_BCRoostingBreedingHab
Date exported: 17/04/2025
Scale: 1:5,500 @ A3
Created by: CLARE.THATCHER
Source: Landgate / SLIP





Figure E - Page 2 of 16

Carnaby's cockatoo
breeding and roosting habitat



GDA2020 MGA Zone 50

0 50 100 200 m

APRX: OEENVPER17403_PreliminaryDoc_v3
Map: OEENVPER_17403_A3_FigN_MB_BCRoostingBreedingHab
Date exported: 17/04/2025
Scale: 1:5,500 @ A3
Created by: CLARE.THATCHER
Source: Landgate / SLIP



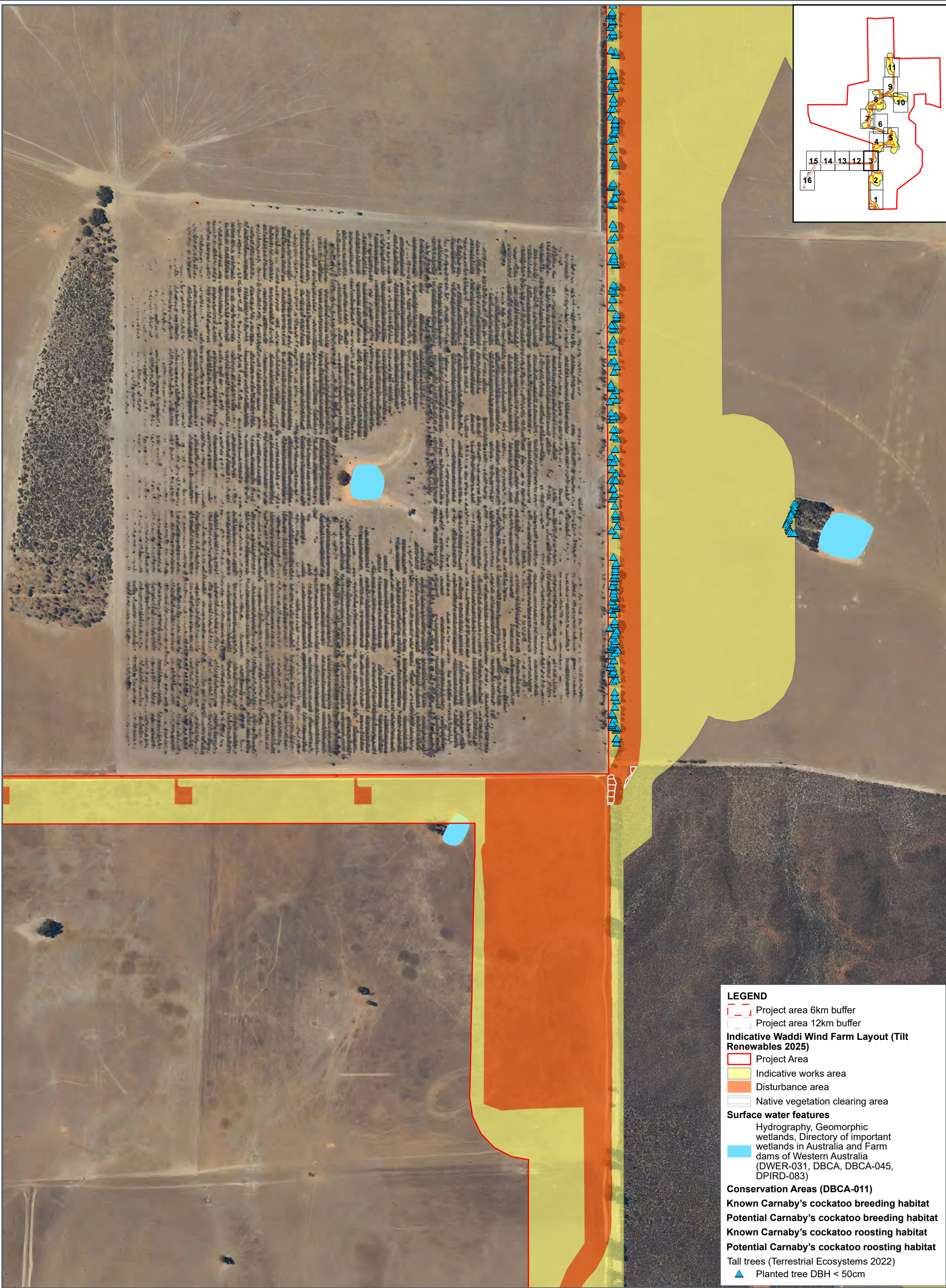


Figure E - Page 3 of 16

Carnaby's cockatoo breeding and roosting habitat



APRX: OEEVPER17403_PreliminaryDoc_v3
Map: OEEVPER_17403_A3_FigN_MB_BCRoostingBreedingHab
Date exported: 17/04/2025
Scale: 1:5,500 @ A3
Created by: CLARE.THATCHER
Source: Landgate / SLIP



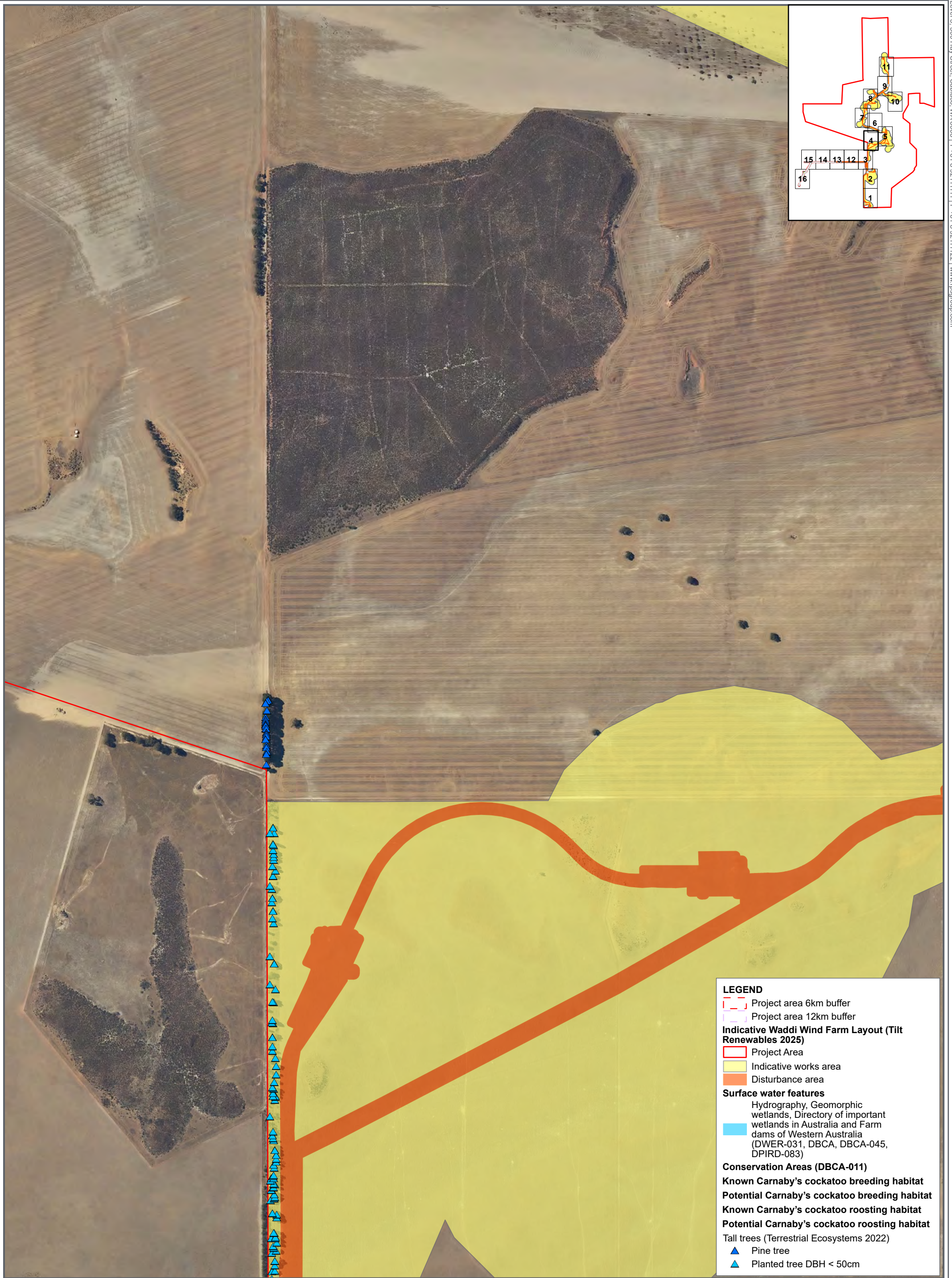


Figure E - Page 4 of 16

Carnaby's cockatoo
breeding and roosting habitat



GDA2020 MGA Zone 50

0 50 100 200 m

APRX: OEENVPER17403_PreliminaryDoc_v3
Map: OEENVPER_17403_A3_FigN_MB_BCRoostingBreedingHab
Date exported: 17/04/2025
Scale: 1:5,500 @ A3
Created by: CLARE.THATCHER
Source: Landgate / SLIP



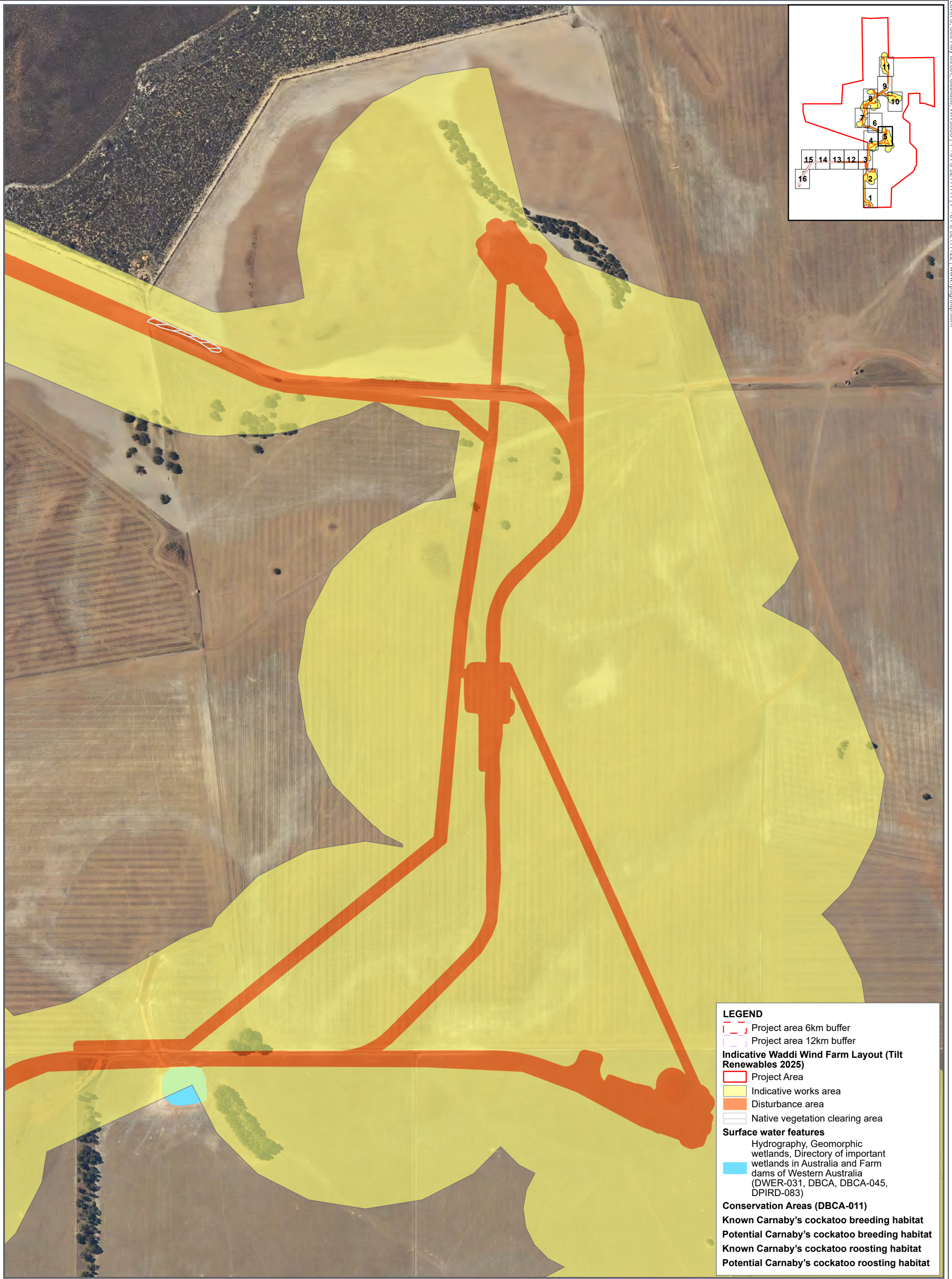


Figure E - Page 5 of 16

Carnaby's cockatoo
breeding and roosting habitat



GDA2020 MGA Zone 50

0 50 100 200 m

APRX: OEENVPER17403_PreliminaryDoc_v3
Map: OEENVPER_17403_A3_FigN_MB_BCRoostingBreedingHab
Date exported: 17/04/2025
Scale: 1:5,500 @ A3
Created by: CLARE.THATCHER
Source: Landgate / SLIP



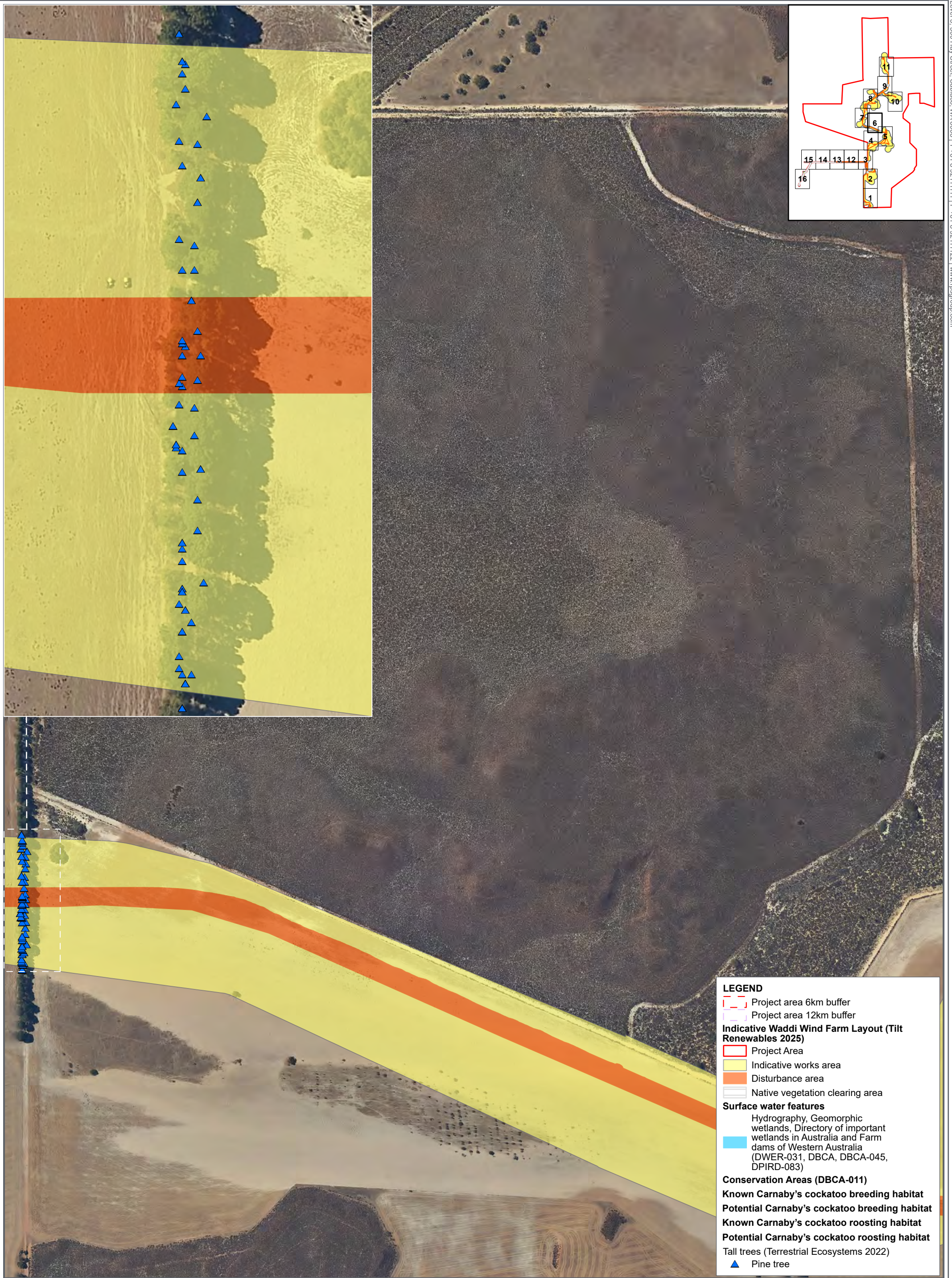


Figure E - Page 6 of 16

Carnaby's cockatoo
breeding and roosting habitat



GDA2020 MGA Zone 50

0 50 100 200 m

APRX: OEENVPER17403_PreliminaryDoc_v3
Map: OEENVPER_17403_A3_FigN_MB_BCRoostingBreedingHab
Date exported: 17/04/2025
Scale: 1:5,500 @ A3
Created by: CLARE.THATCHER
Source: Landgate / SLIP



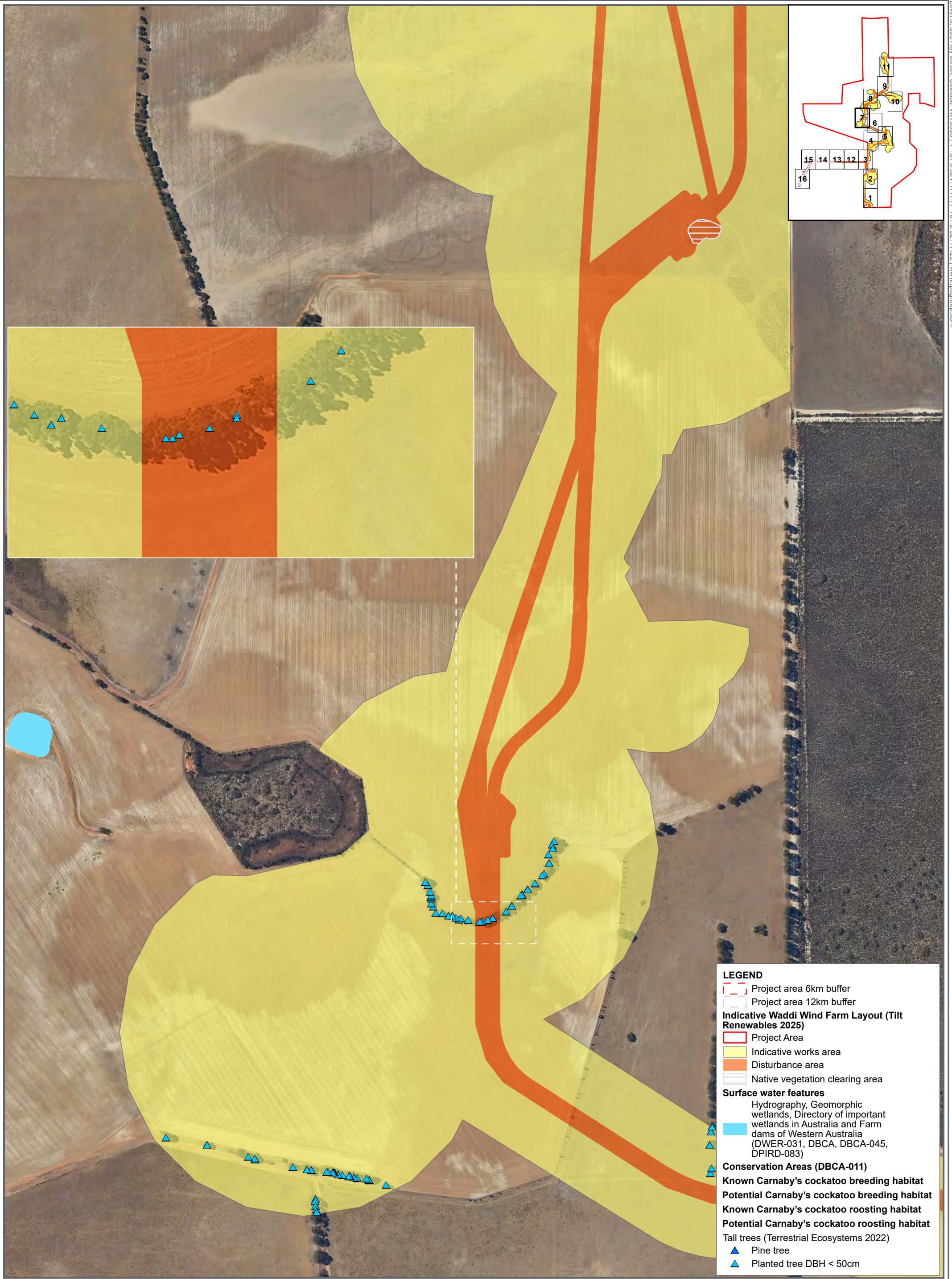


Figure E - Page 7 of 16

Carnaby's cockatoo
breeding and roosting habitat



APRX: OEENVPER17403_PreliminaryDoc_v3
Map: OEENVPER_17403_A3_FigN_MB_BCRoostingBreedingHab
Date exported: 17/04/2025
Scale: 1:5,500 @ A3
Created by: CLARE.THATCHER
Source: Landgate / SLIP



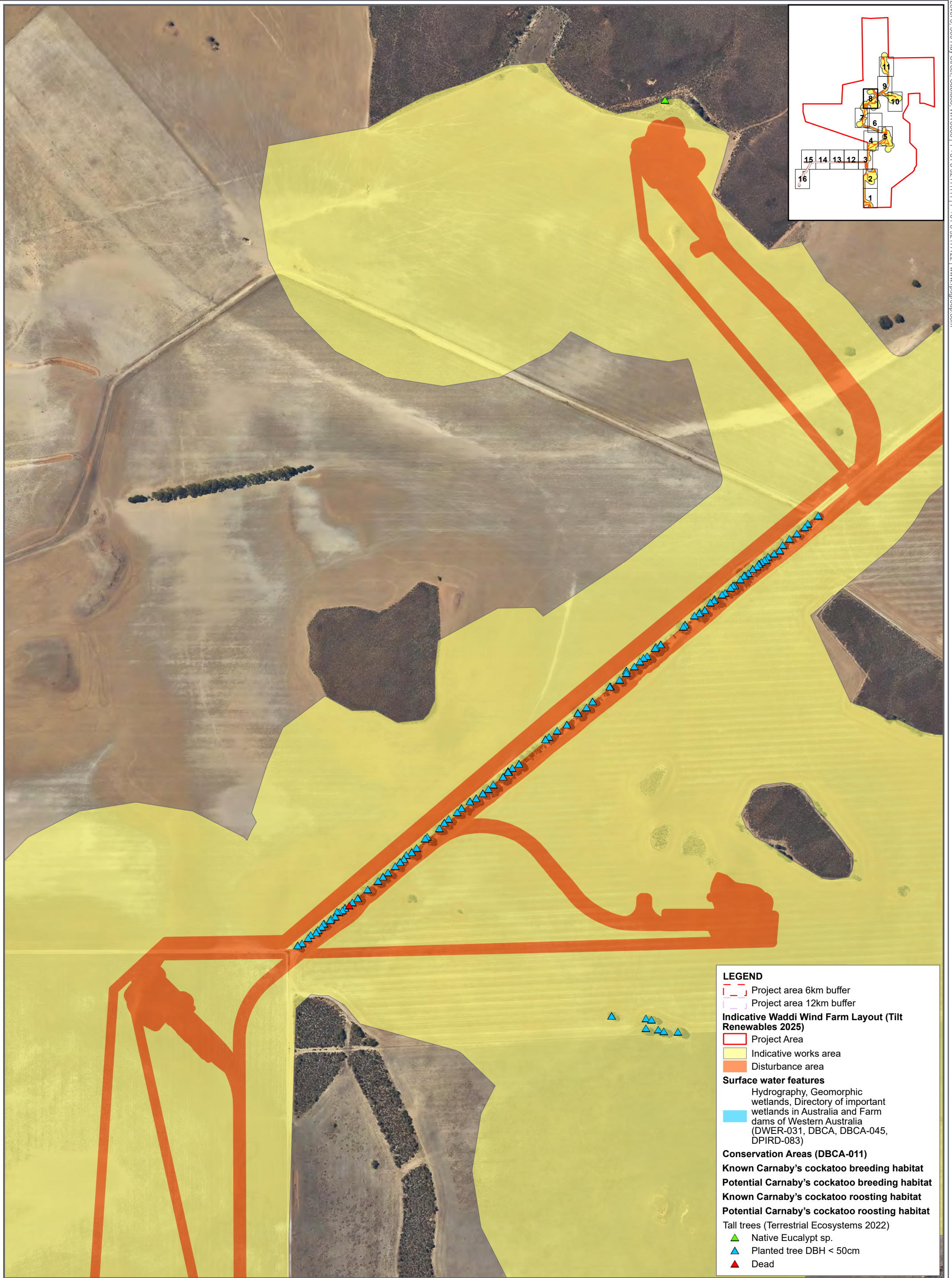


Figure E - Page 8 of 16

Carnaby's cockatoo
breeding and roosting habitat



GDA2020 MGA Zone 50

0 50 100 200 m

APRX: OEENVPER17403_PreliminaryDoc_v3
Map: OEENVPER_17403_A3_FigN_MB_BCRoostingBreedingHab
Date exported: 17/04/2025
Scale: 1:5,500 @ A3
Created by: CLARE.THATCHER
Source: Landgate / SLIP



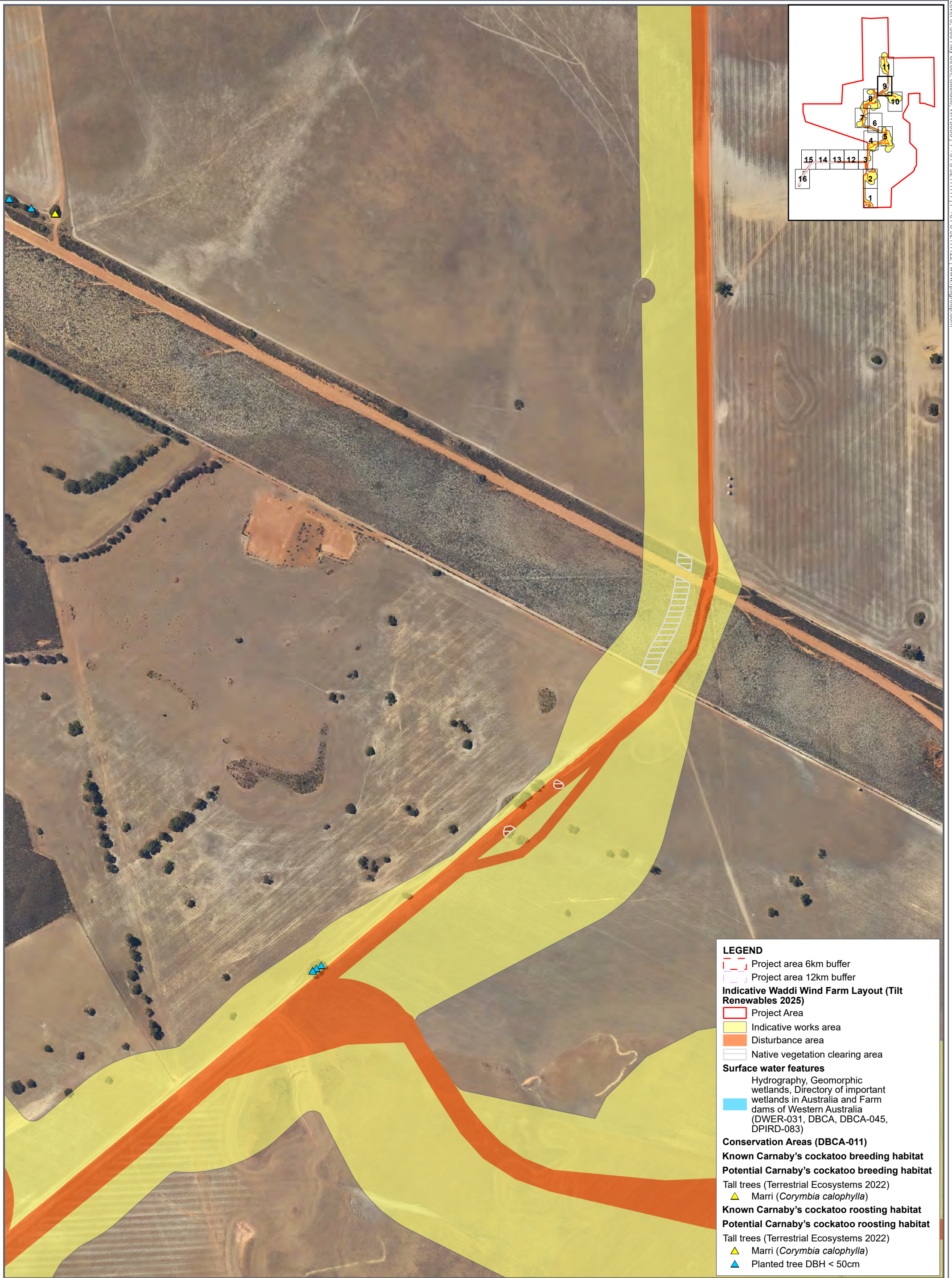


Figure E - Page 9 of 16

Carnaby's cockatoo
breeding and roosting habitat

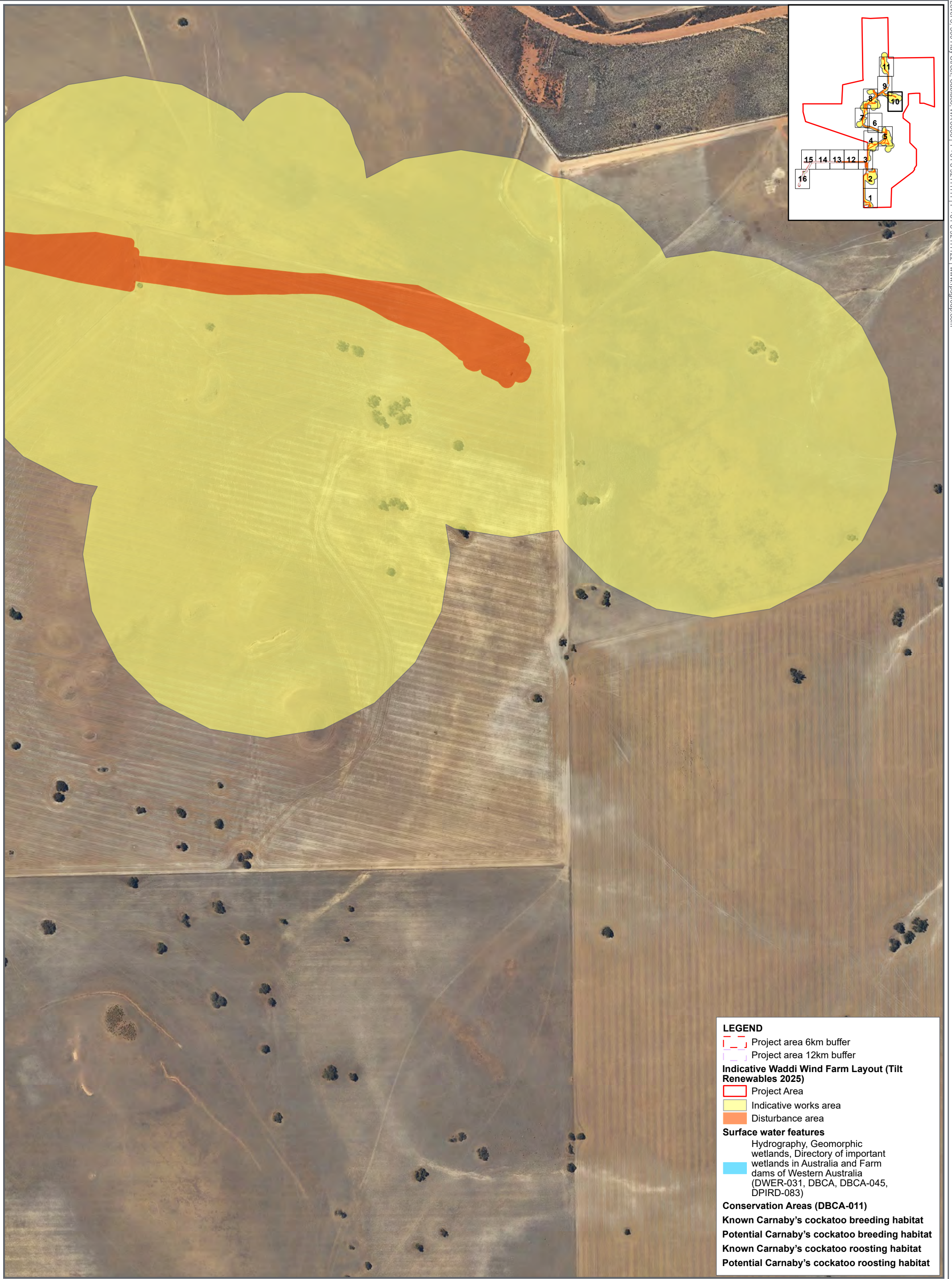


GDA2020 MGA Zone 50

0 50 100 200 m

APRX: OEENVPER17403_PreliminaryDoc_v3
Map: OEENVPER_17403_A3_FigN_MB_BCRoostingBreedingHab
Date exported: 17/04/2025
Scale: 1:5,500 @ A3
Created by: CLARE.THATCHER
Source: Landgate / SLIP





LEGEND

- Project area 6km buffer
- Project area 12km buffer
- Indicative Waddi Wind Farm Layout (Tilt Renewables 2025)**
- Project Area
- Indicative works area
- Disturbance area
- Surface water features**
Hydrography, Geomorphic wetlands, Directory of important wetlands in Australia and Farm dams of Western Australia (DWER-031, DBCA, DBCA-045, DPIRD-083)
- Conservation Areas (DBCA-011)**
Known Carnaby's cockatoo breeding habitat
Potential Carnaby's cockatoo breeding habitat
Known Carnaby's cockatoo roosting habitat
Potential Carnaby's cockatoo roosting habitat

Figure E - Page 10 of 16

Carnaby's cockatoo breeding and roosting habitat



APRX: OEENVPER17403_PreliminaryDoc_v3
Map: OEENVPER_17403_A3_FigN_MB_BCRoostingBreedingHab
Date exported: 17/04/2025
Scale: 1:5,500 @ A3
Created by: CLARE.THATCHER
Source: Landgate / SLIP



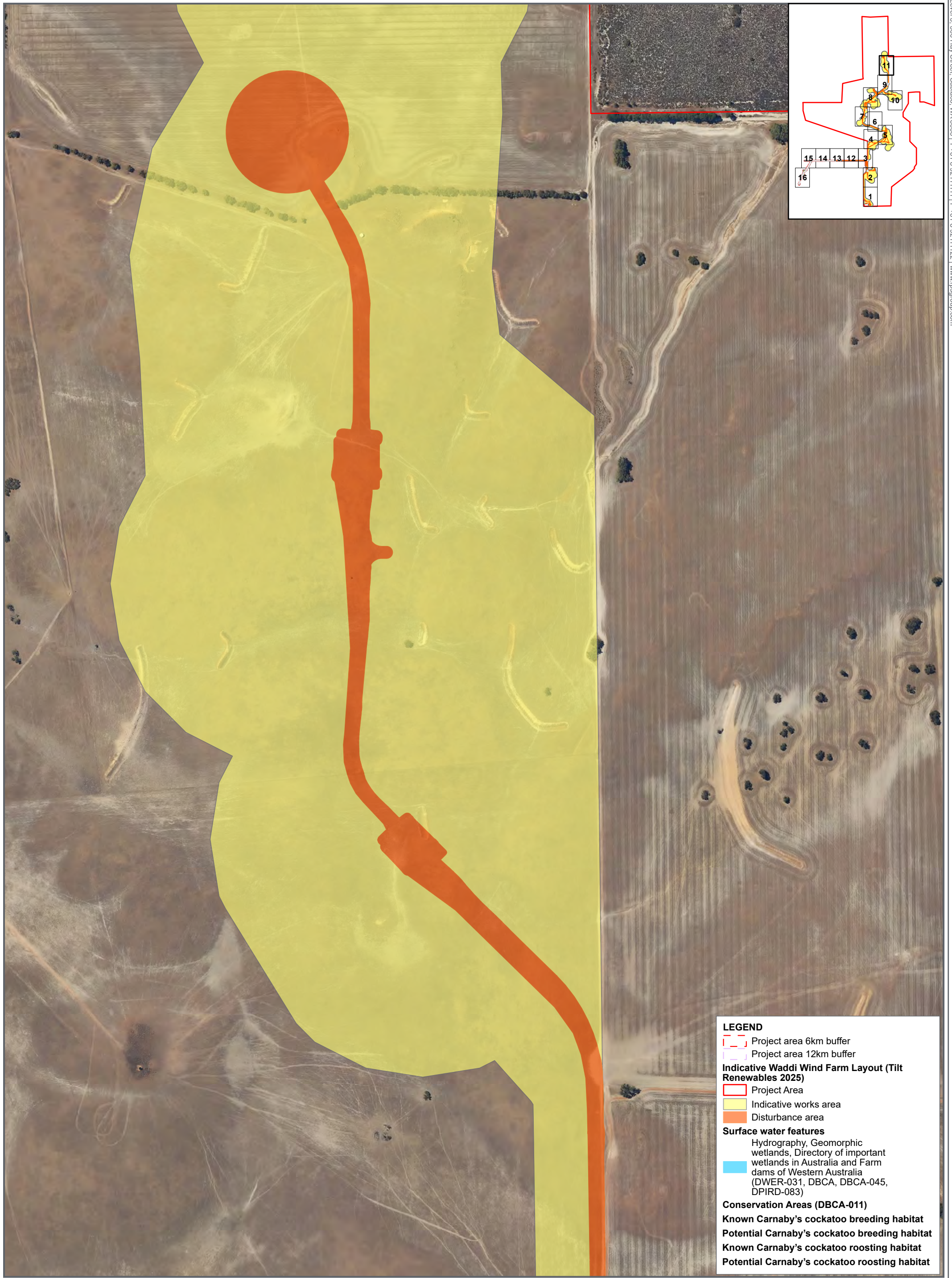


Figure E - Page 11 of 16

Carnaby's cockatoo breeding and roosting habitat



APRX: OEENVPER17403_PreliminaryDoc_v3
Map: OEENVPER_17403_A3_FigN_MB_BCRoostingBreedingHab
Date exported: 17/04/2025
Scale: 1:5,500 @ A3
Created by: CLARE.THATCHER
Source: Landgate / SLIP






Figure E - Page 12 of 16

Carnaby's cockatoo
breeding and roosting habitat

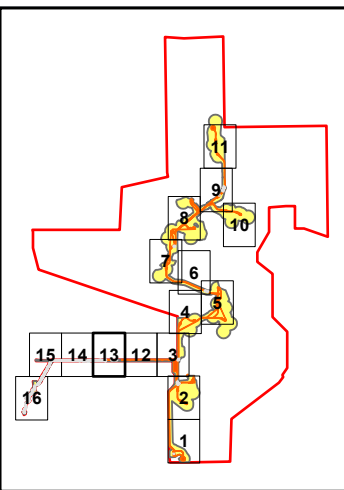
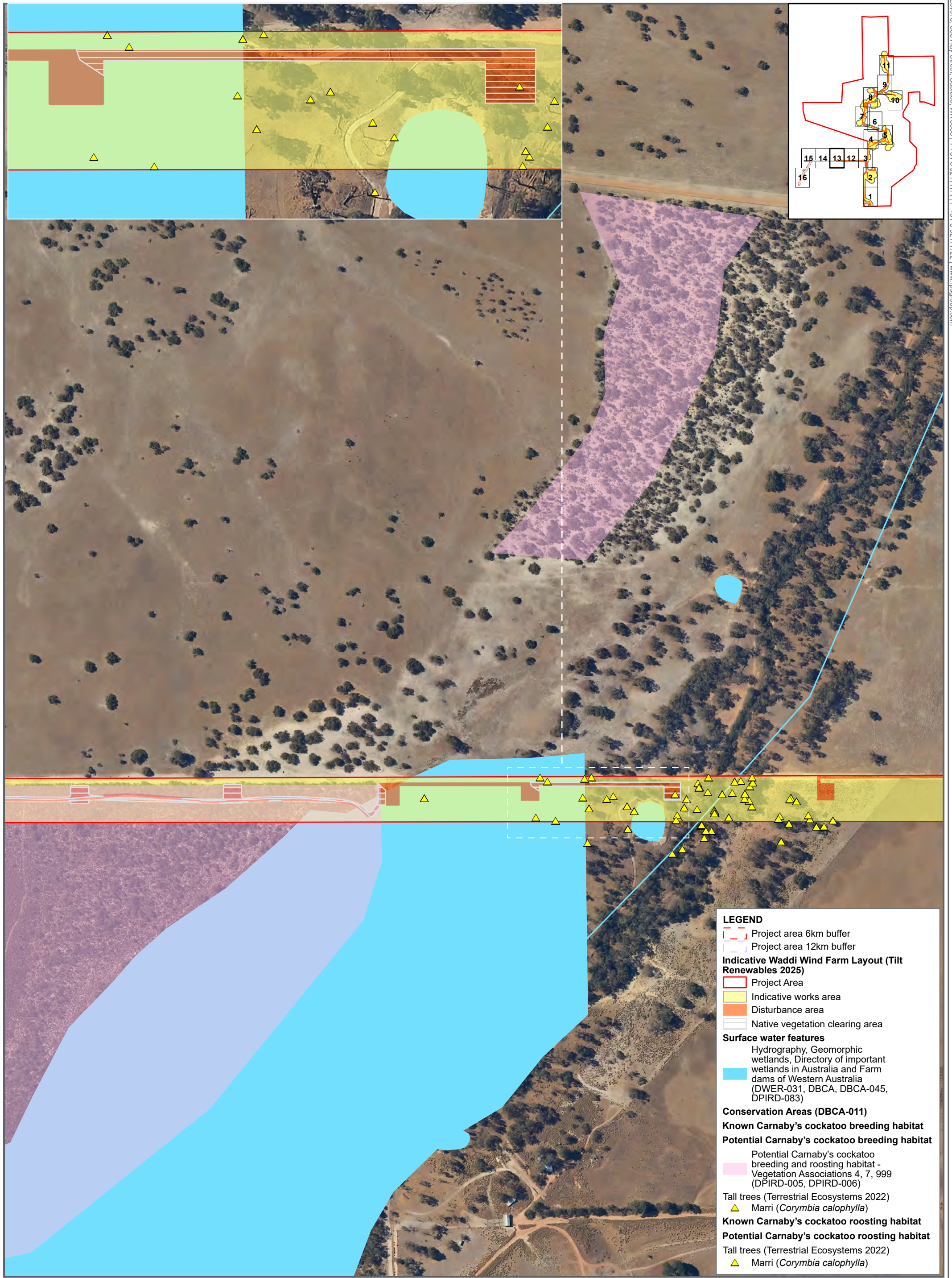


GDA2020 MGA Zone 50



APRX: OEENVPER17403_PreliminaryDoc_v3
Map: OEENVPER_17403_A3_FigN_MB_BCRoostingBreedingHab
Date exported: 17/04/2025
Scale: 1:5,500 @ A3
Created by: CLARE.THATCHER
Source: Landgate / SLIP





LEGEND

- Project area 6km buffer
- Project area 12km buffer
- Indicative Waddi Wind Farm Layout (Tilt Renewables 2025)**
- Project Area
- Indicative works area
- Disturbance area
- Native vegetation clearing area
- Surface water features**
- Hydrography, Geomorphic wetlands, Directory of important wetlands in Australia and Farm dams of Western Australia (DWER-031, DBCA, DBCA-045, DPIRD-083)
- Conservation Areas (DBCA-011)**
- Known Carnaby's cockatoo breeding habitat**
- Potential Carnaby's cockatoo breeding habitat**
- Potential Carnaby's cockatoo breeding and roosting habitat - Vegetation Associations 4, 7, 999 (DPIRD-005, DPIRD-006)
- Tall trees (Terrestrial Ecosystems 2022)
- Marri (*Corymbia calophylla*)
- Known Carnaby's cockatoo roosting habitat**
- Potential Carnaby's cockatoo roosting habitat**
- Tall trees (Terrestrial Ecosystems 2022)
- Marri (*Corymbia calophylla*)

Figure E - Page 13 of 16

Carnaby's cockatoo breeding and roosting habitat



APRX: OEENVPER17403_PreliminaryDoc_v3
Map: OEENVPER_17403_A3_FigN_MB_BCRoostingBreedingHab
Date exported: 17/04/2025
Scale: 1:5,500 @ A3
Created by: CLARE.THATCHER
Source: Landgate / SLIP



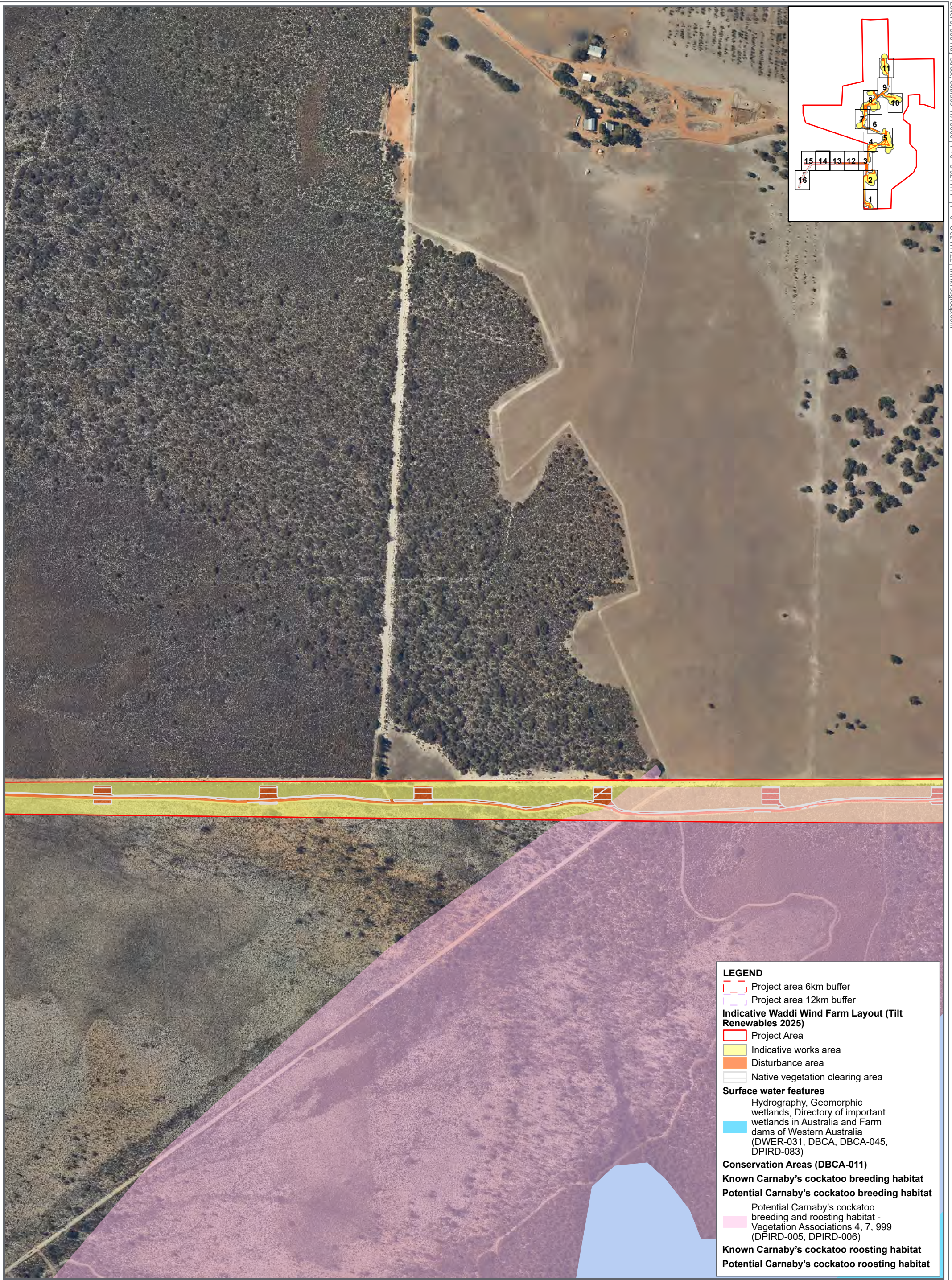


Figure E - Page 14 of 16

Carnaby's cockatoo
breeding and roosting habitat



APRX: OEENVPER17403_PreliminaryDoc_v3
Map: OEENVPER_17403_A3_FigN_MB_BCRoostingBreedingHab
Date exported: 17/04/2025
Scale: 1:5,500 @ A3
Created by: CLARE.THATCHER
Source: Landgate / SLIP



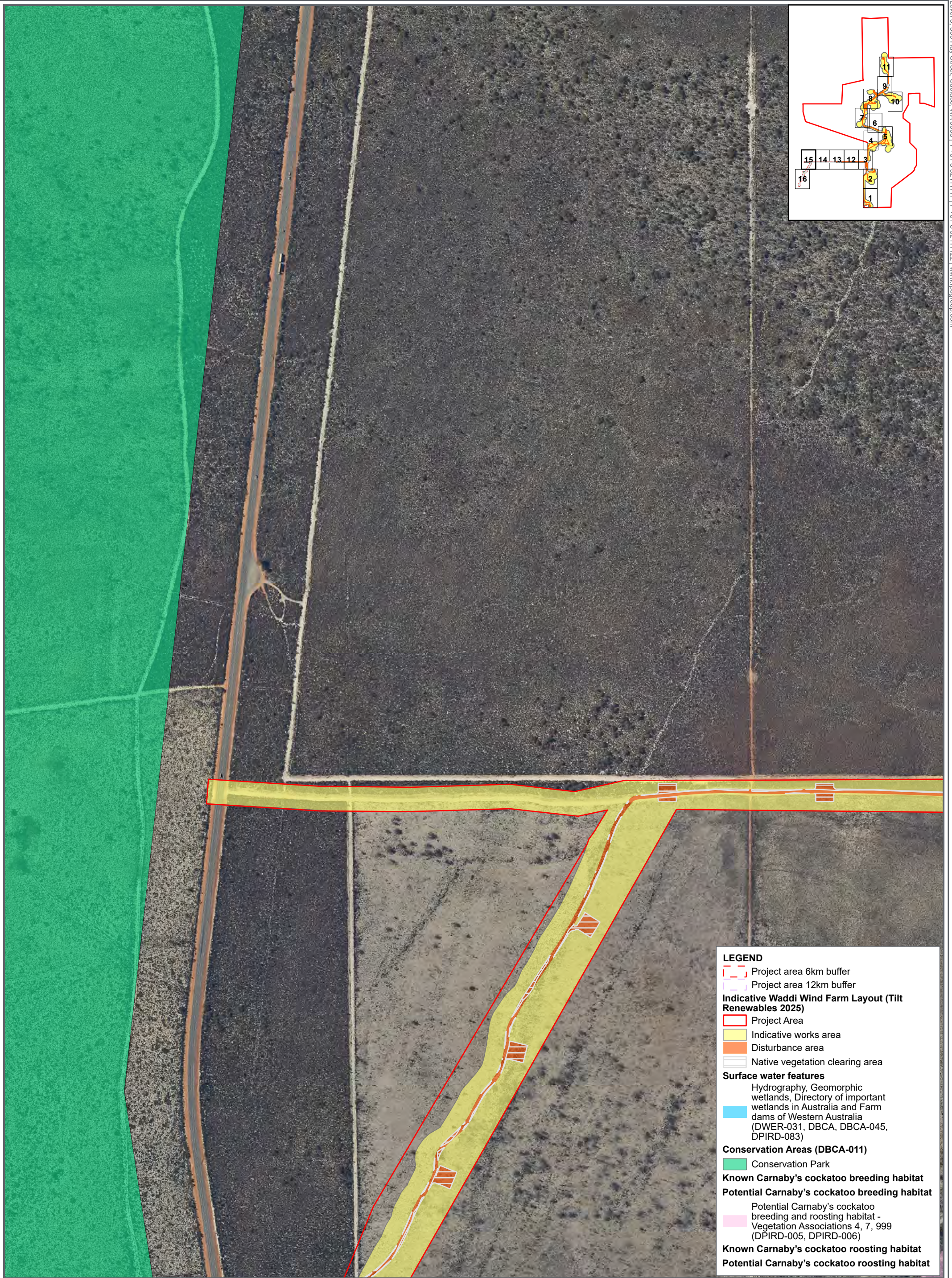


Figure E - Page 15 of 16

Carnaby's cockatoo
breeding and roosting habitat



APRX: OEENVPER17403_PreliminaryDoc_v3
Map: OEENVPER_17403_A3_FigN_MB_BCRoostingBreedingHab
Date exported: 17/04/2025
Scale: 1:5,500 @ A3
Created by: CLARE.THATCHER
Source: Landgate / SLIP



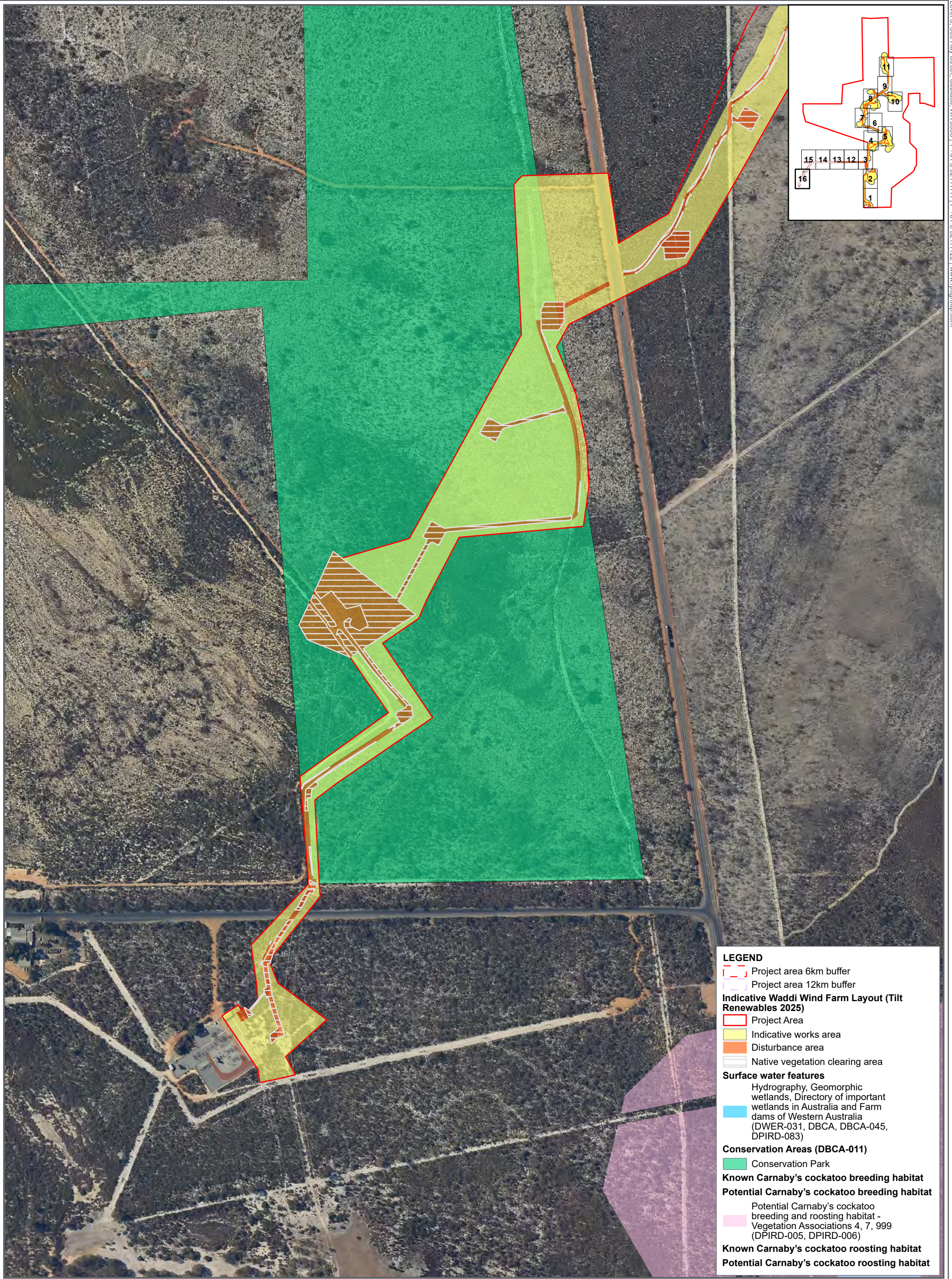


Figure E - Page 16 of 16

Carnaby's cockatoo
breeding and roosting habitat



GDA2020 MGA Zone 50

0 50 100 200 m

APRX: OEENVPER17403_PreliminaryDoc_v3
Map: OEENVPER_17403_A3_FigN_MB_BCRoostingBreedingHab
Date exported: 17/04/2025
Scale: 1:5,500 @ A3
Created by: CLARE.THATCHER
Source: Landgate / SLIP



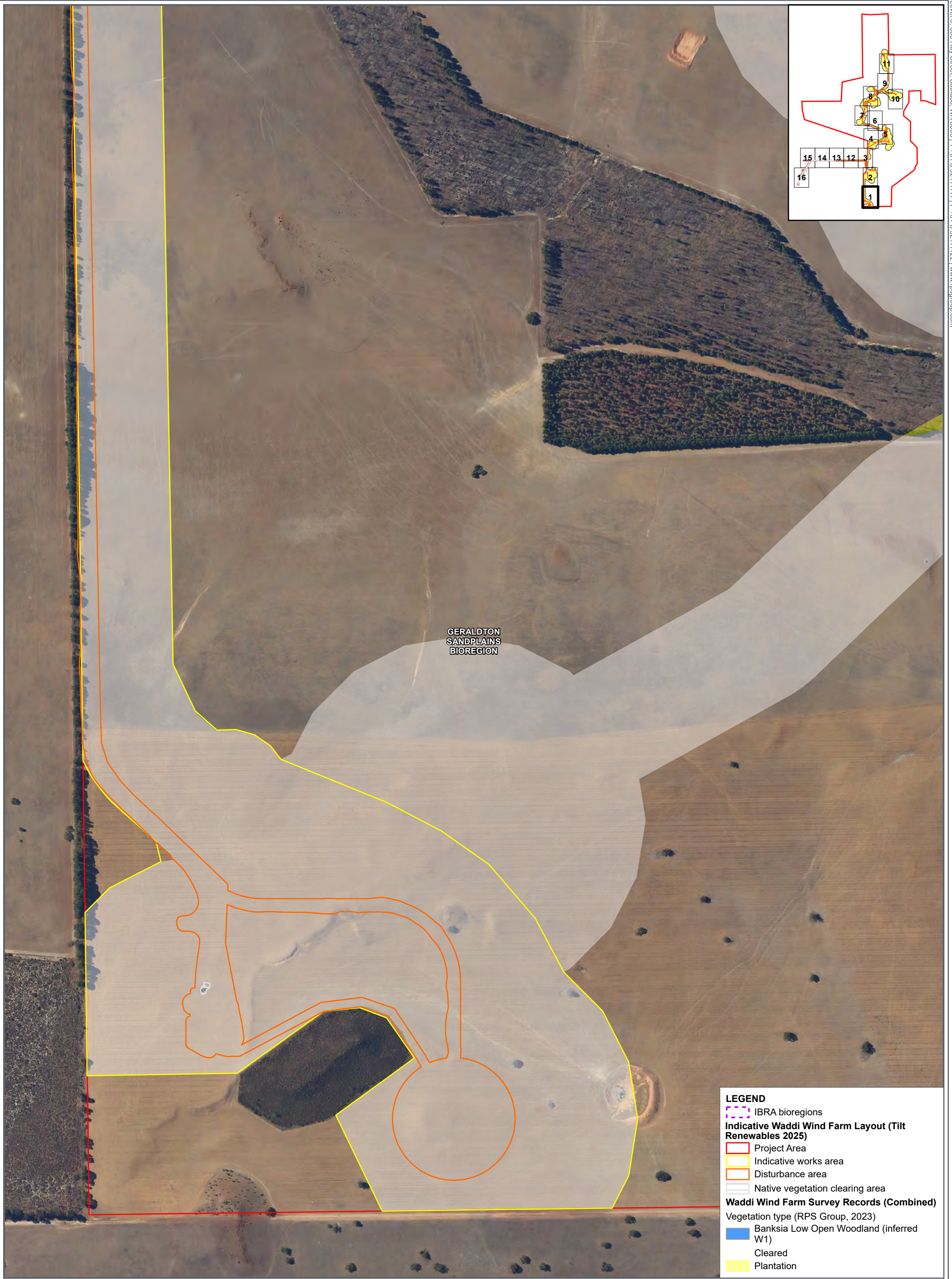


Figure F
Page 1 of 16
Vegetation



APRX: OEENVPER17403_PreliminaryDoc_v3
Map: OEENVPER_17403_A3_FigG_MB_VegType
Date exported: 16/04/2025
Scale: 1:5,500 @ A3
Created by: CLARE.THATCHER
Source: Landgate / SLIP



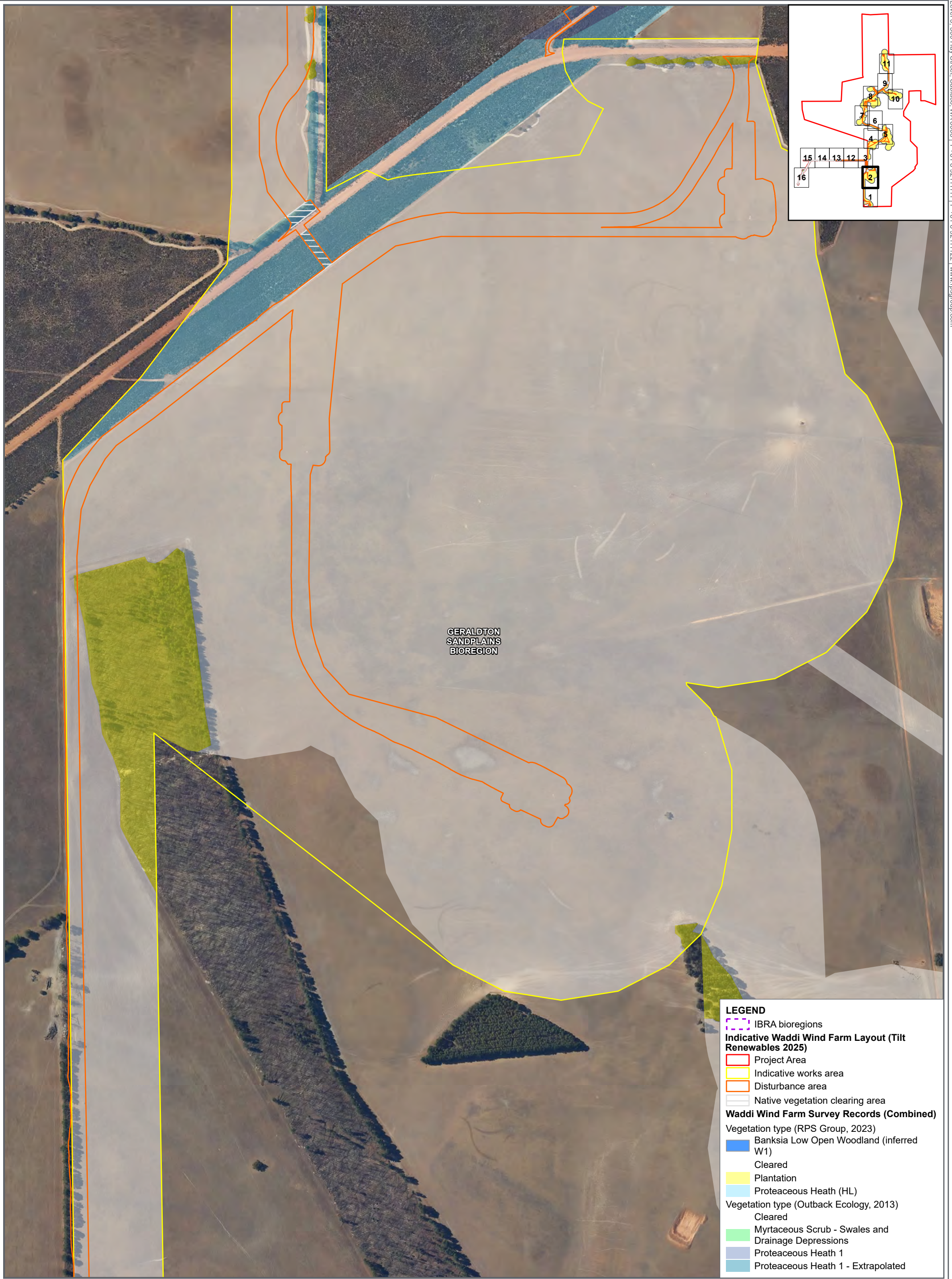


Figure F
Page 2 of 16

Vegetation types



APRX: OEENVPER17403_PreliminaryDoc_v3
Map: OEENVPER_17403_A3_FigG_MB_VegType
Date exported: 16/04/2025
Scale: 1:5,500 @ A3
Created by: CLARE.THATCHER
Source: Landgate / SLIP



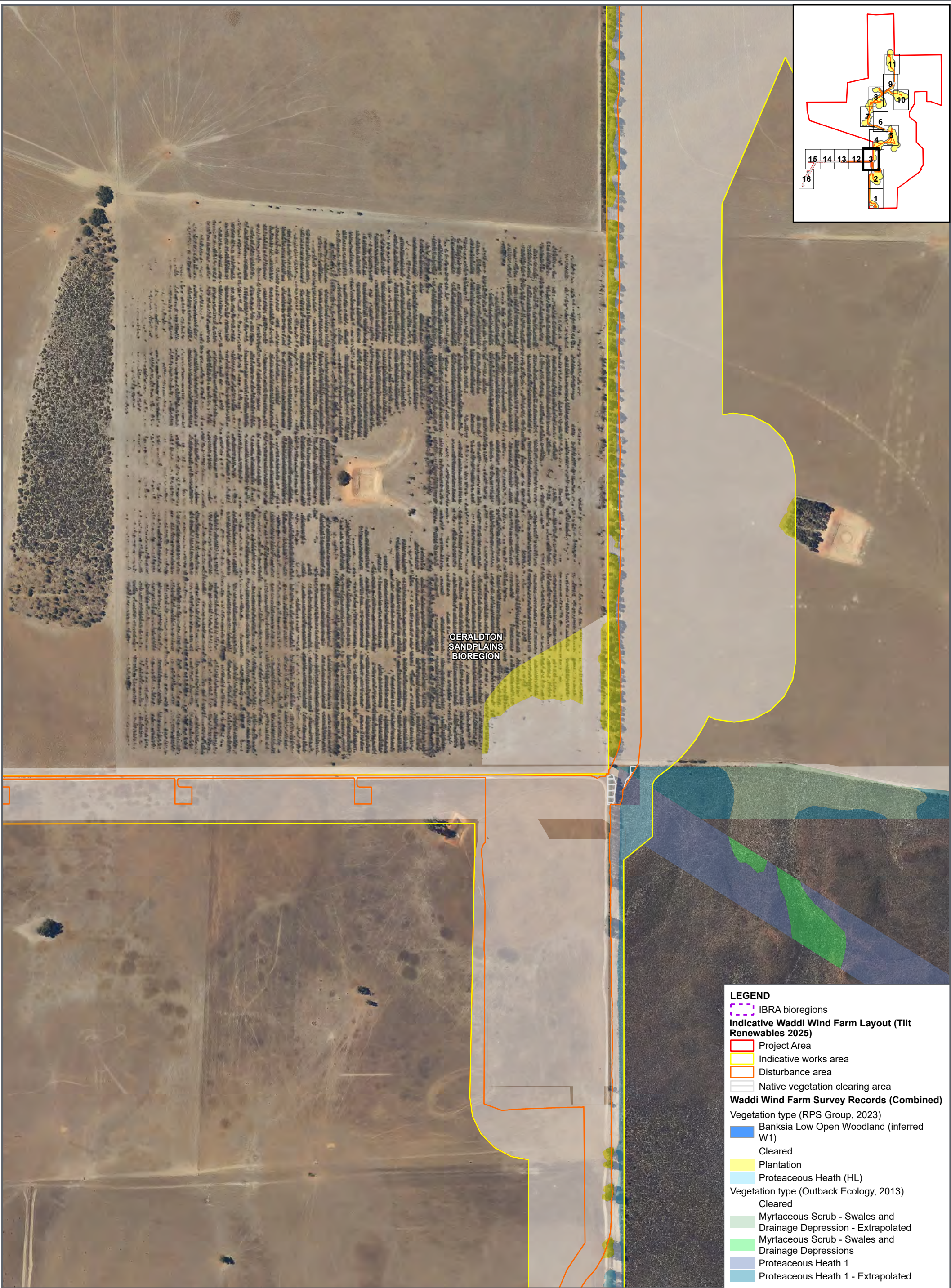


Figure F
Page 3 of 16

Vegetation types



GDA2020 MGA Zone 50

0 50 100 200m

APRX: OEEVPER17403_PreliminaryDoc_v3
Map: OEEVPER_17403_A3_FigG_MB_VegType
Date exported: 16/04/2025
Scale: 1:5,500 @ A3
Created by: CLARE.THATCHER
Source: Landgate / SLIP





Figure F
Page 4 of 16

Vegetation types

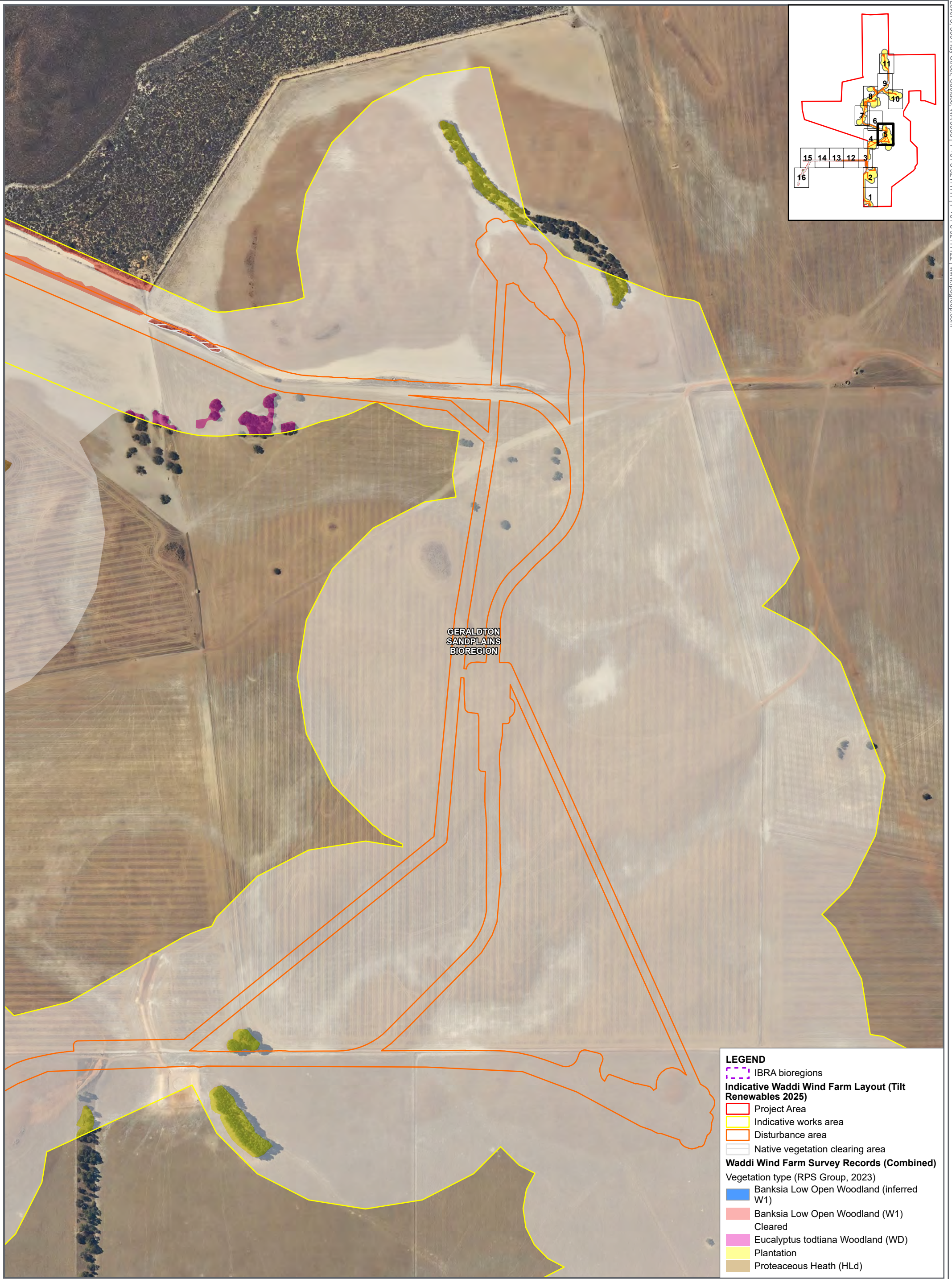


GDA2020 MGA Zone 50

0 50 100 200m

APRX: OEENVPER17403_PreliminaryDoc_v3
Map: OEENVPER_17403_A3_FigG_MB_VegType
Date exported: 16/04/2025
Scale: 1:5,500 @ A3
Created by: CLARE.THATCHER
Source: Landgate / SLIP





LEGEND

IBRA bioregions

Indicative Waddi Wind Farm Layout (Tilt Renewables 2025)

- Project Area
- Indicative works area
- Disturbance area
- Native vegetation clearing area

Waddi Wind Farm Survey Records (Combined)

Vegetation type (RPS Group, 2023)

- Banksia Low Open Woodland (inferred W1)
- Banksia Low Open Woodland (W1)
- Cleared
- Eucalyptus tottiana Woodland (WD)
- Plantation
- Proteaceous Heath (HLd)

Figure F
Page 5 of 16
Vegetation types



APRX: OEENVPER17403_PreliminaryDoc_v3
Map: OEENVPER_17403_A3_FigG_MB_VegType
Date exported: 16/04/2025
Scale: 1:5,500 @ A3
Created by: CLARE.THATCHER
Source: Landgate / SLIP





Figure F
Page 6 of 16

Vegetation types



APRX: OEENVPER17403_PreliminaryDoc_v3
Map: OEENVPER_17403_A3_FigG_MB_VegType
Date exported: 16/04/2025
Scale: 1:5,500 @ A3
Created by: CLARE.THATCHER
Source: Landgate / SLIP



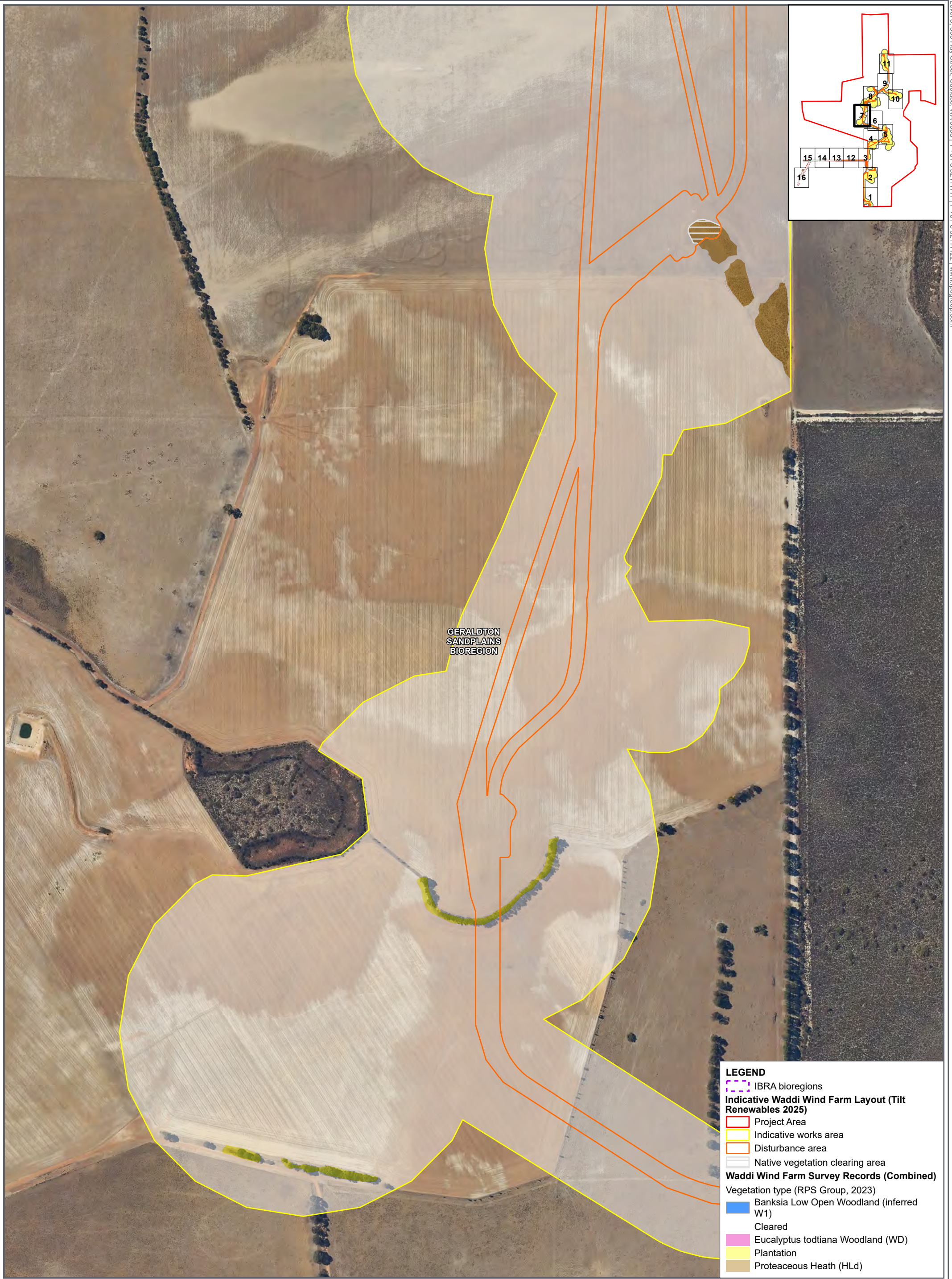


Figure F
Page 7 of 16

Vegetation types



APRX: OEENVPER17403_PreliminaryDoc_v3
Map: OEENVPER_17403_A3_FigG_MB_VegType
Date exported: 16/04/2025
Scale: 1:5,500 @ A3
Created by: CLARE.THATCHER
Source: Landgate / SLIP



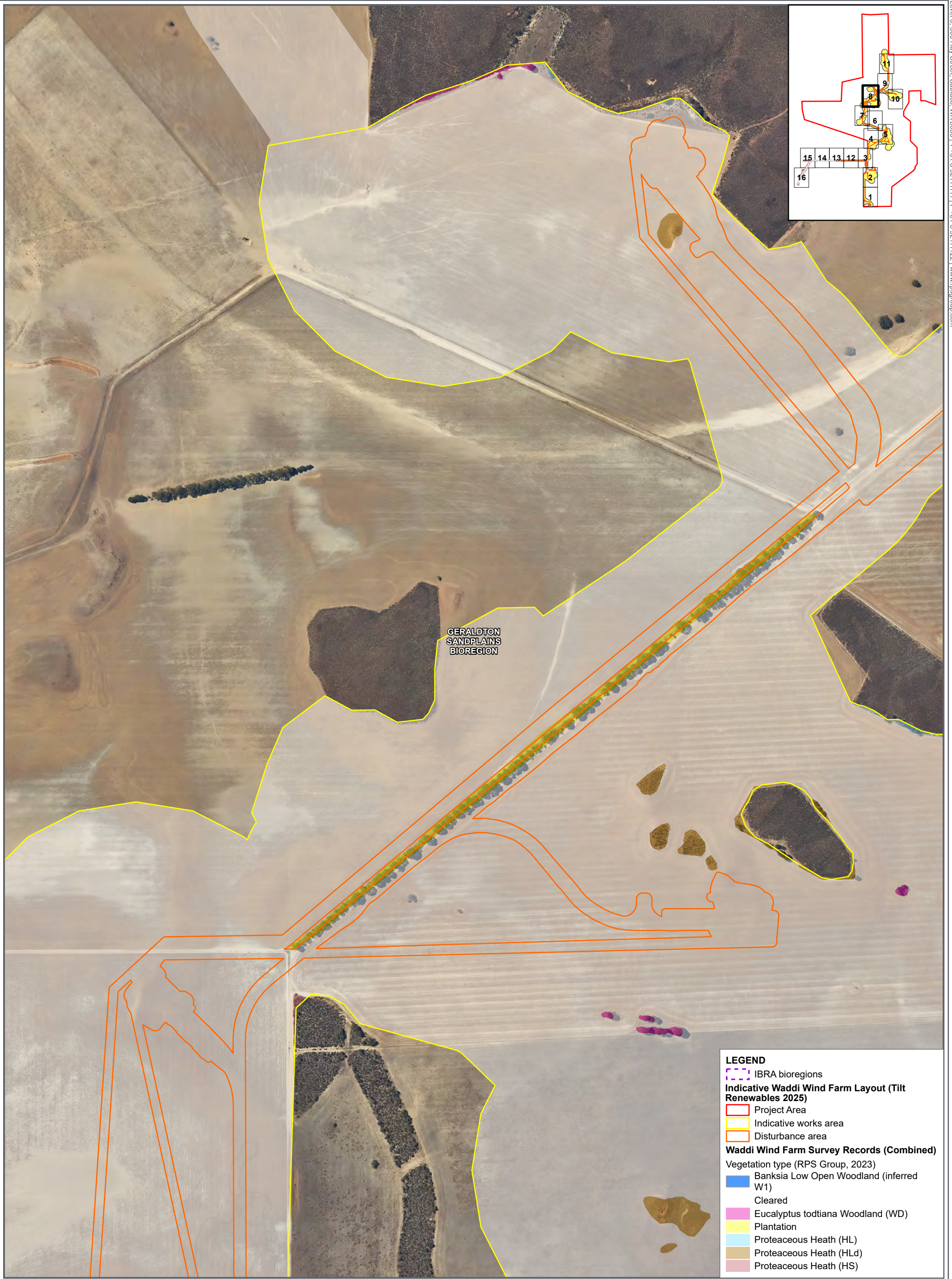


Figure F
Page 8 of 16

Vegetation types



GDA2020 MGA Zone 50

0 50 100 200m

APRX: OEENVPER17403_PreliminaryDoc_v3
Map: OEENVPER_17403_A3_FigG_MB_VegType
Date exported: 16/04/2025
Scale: 1:5,500 @ A3
Created by: CLARE.THATCHER
Source: Landgate / SLIP



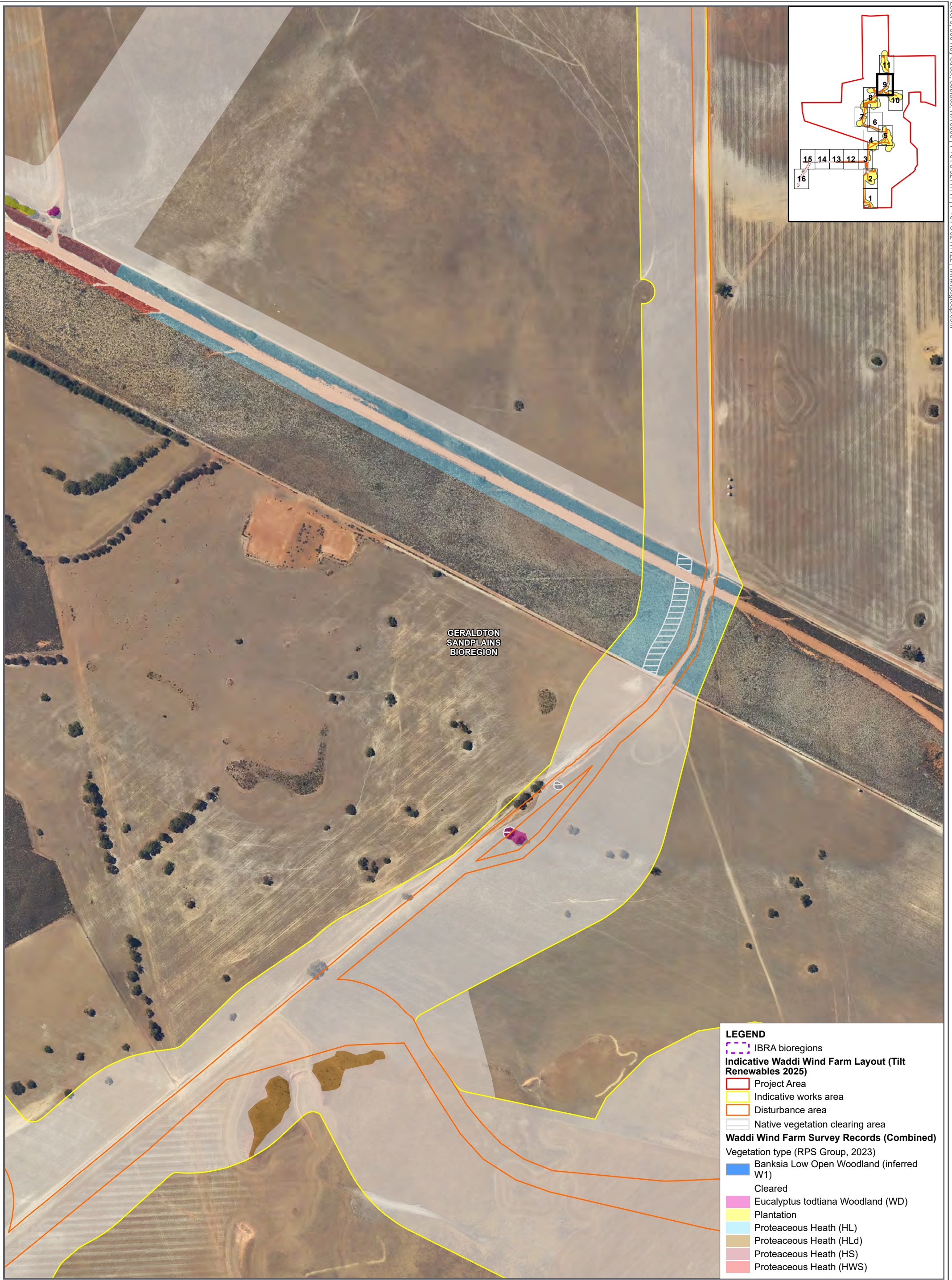


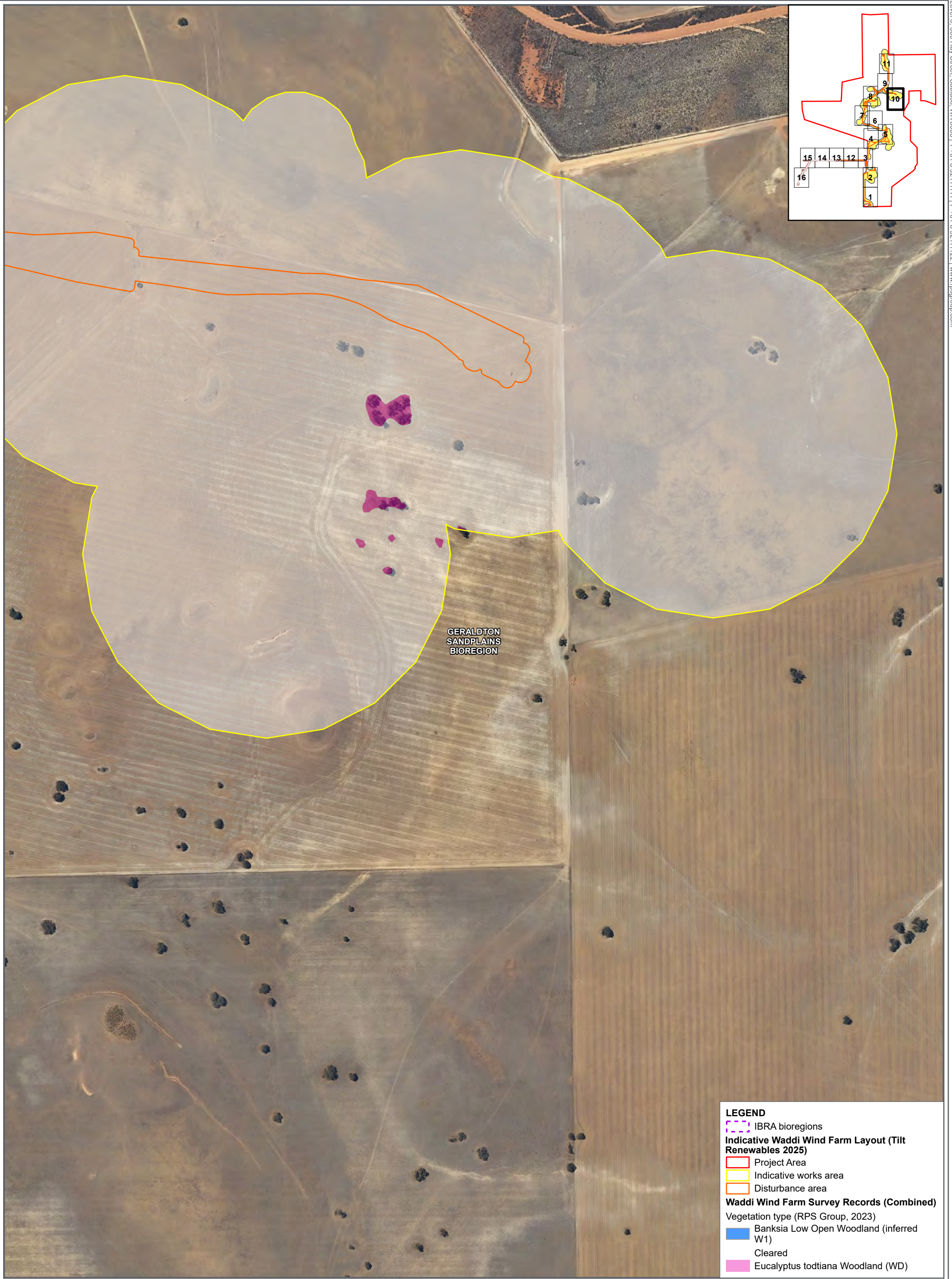
Figure F
Page 9 of 16

Vegetation types



APRX: OEENVPER17403_PreliminaryDoc_v3
Map: OEENVPER_17403_A3_FigG_MB_VegType
Date exported: 16/04/2025
Scale: 1:5,500 @ A3
Created by: CLARE.THATCHER
Source: Landgate / SLIP





LEGEND

IBRA bioregions

Indicative Waddi Wind Farm Layout (Tilt Renewables 2025)

Project Area

Indicative works area

Disturbance area

Waddi Wind Farm Survey Records (Combined)

Vegetation type (RPS Group, 2023)

Banksia Low Open Woodland (inferred W1)

Cleared

Eucalyptus tottiana Woodland (WD)

Figure F
Page 10 of 16
Vegetation types



APRX: OEENVPER17403_PreliminaryDoc_v3
Map: OEENVPER_17403_A3_FigG_MB_VegType
Date exported: 16/04/2025
Scale: 1:5,500 @ A3
Created by: CLARE.THATCHER
Source: Landgate / SLIP



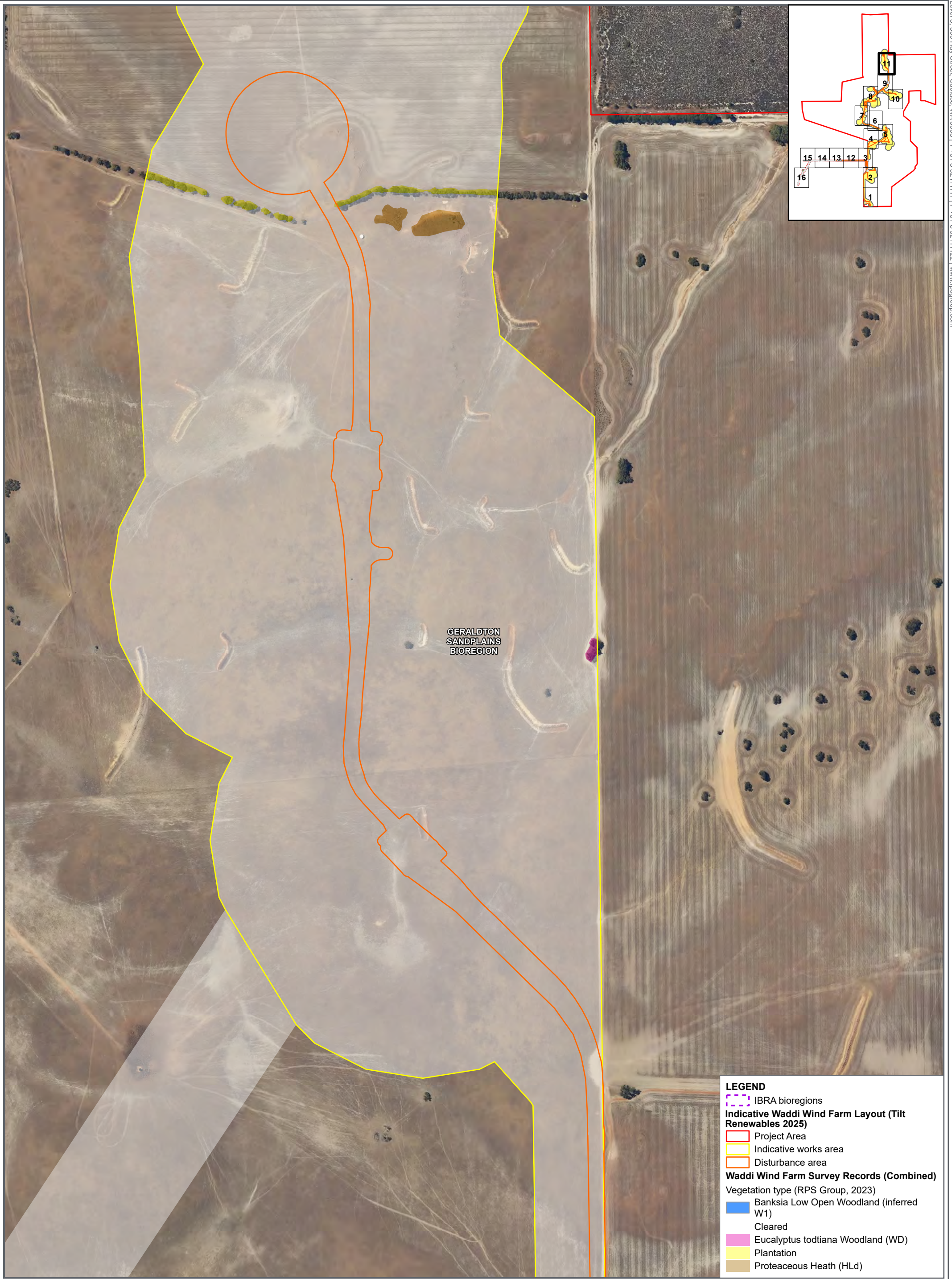
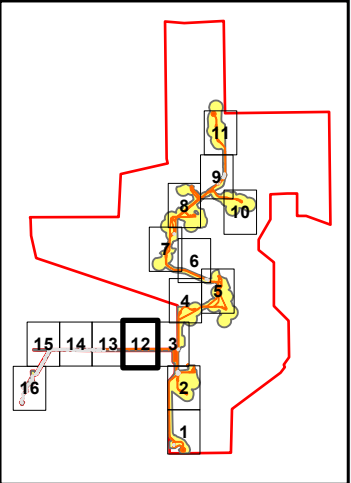


Figure F
Page 11 of 16
Vegetation types



APRX: OEENVPER17403_PreliminaryDoc_v3
Map: OEENVPER_17403_A3_FigG_MB_VegType
Date exported: 16/04/2025
Scale: 1:5,500 @ A3
Created by: CLARE.THATCHER
Source: Landgate / SLIP





GERALTON
SANDPLAINS
BIOREGION

LEGEND

IBRA bioregions

Indicative Waddi Wind Farm Layout (Tilt Renewables 2025)

- Project Area
- Indicative works area
- Disturbance area

Waddi Wind Farm Survey Records (Combined)

Vegetation type (RPS Group, 2023)

- Banksia Low Open Woodland (inferred W1)

Vegetation type (Ecologia, 2016)

- Corymbia calophylla Woodland

Vegetation type (Outback Ecology, 2013)

- Cleared

Figure F
Page 12 of 16
Vegetation types



APRX: OEENVPER17403_PreliminaryDoc_v3
Map: OEENVPER_17403_A3_FigG_MB_VegType
Date exported: 16/04/2025
Scale: 1:5,500 @ A3
Created by: CLARE.THATCHER
Source: Landgate / SLIP






Figure F
Page 13 of 16

Vegetation types



APRX: OEENVPER17403_PreliminaryDoc_v3
Map: OEENVPER_17403_A3_FigG_MB_VegType
Date exported: 16/04/2025
Scale: 1:5,500 @ A3
Created by: CLARE.THATCHER
Source: Landgate / SLIP



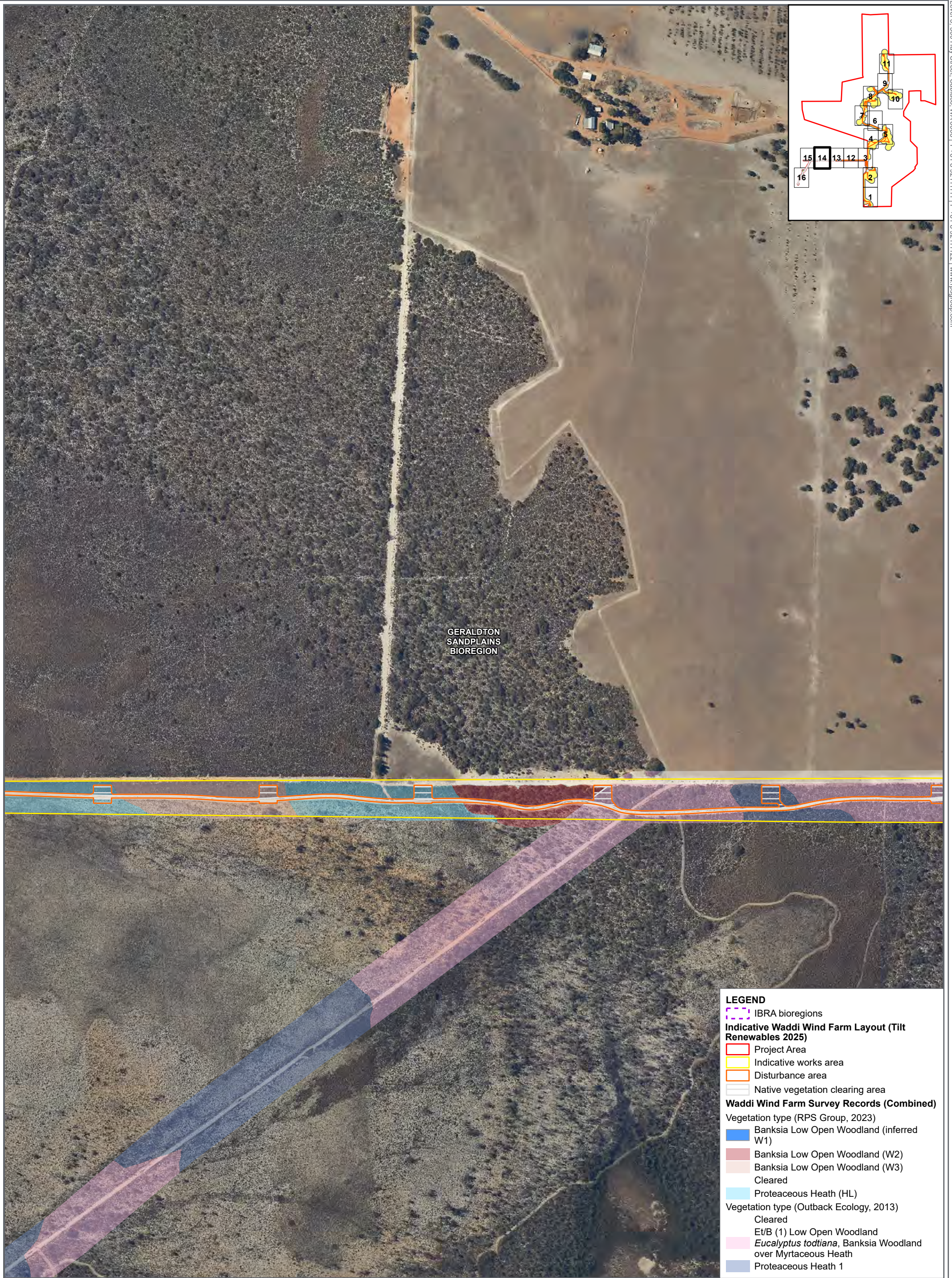


Figure F
Page 14 of 16

Vegetation types



APRX: OEENVPER17403_PreliminaryDoc_v3
Map: OEENVPER_17403_A3_FigG_MB_VegType
Date exported: 16/04/2025
Scale: 1:5,500 @ A3
Created by: CLARE.THATCHER
Source: Landgate / SLIP



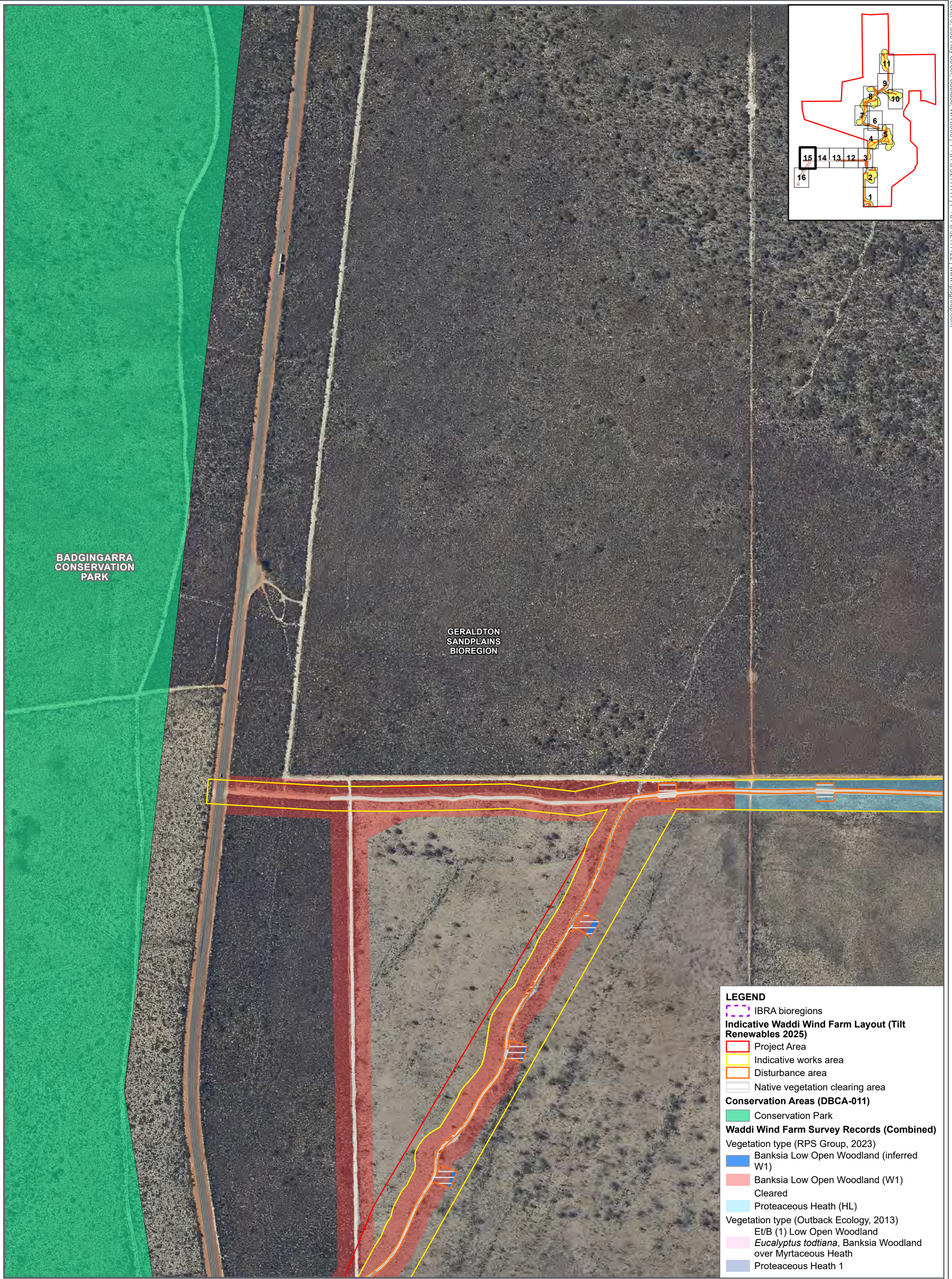


Figure F
Page 15 of 16

Vegetation types



APRX: OEENVPER17403_PreliminaryDoc_v3
Map: OEENVPER_17403_A3_FigG_MB_VegType
Date exported: 16/04/2025
Scale: 1:5,500 @ A3
Created by: CLARE.THATCHER
Source: Landgate / SLIP



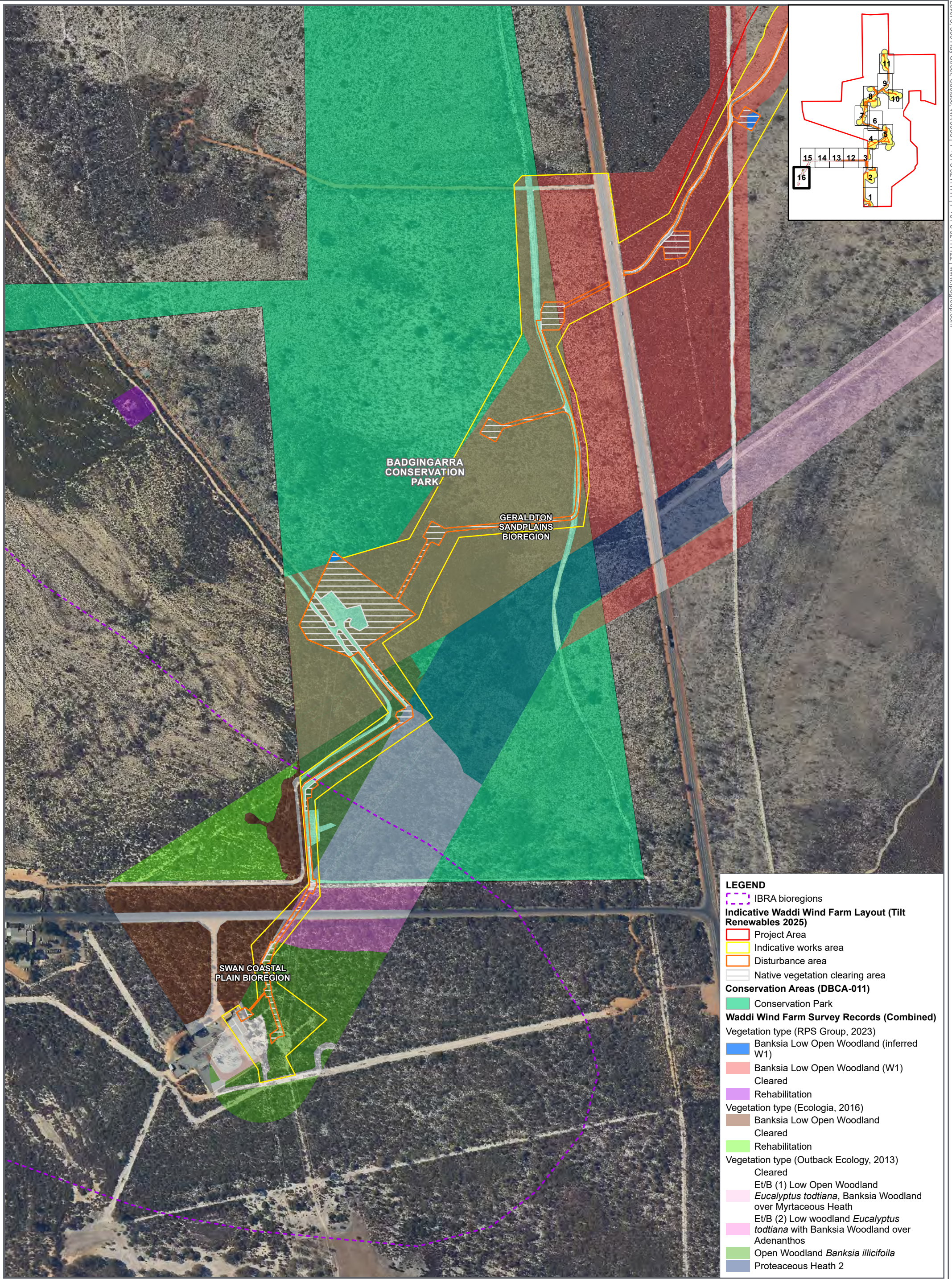
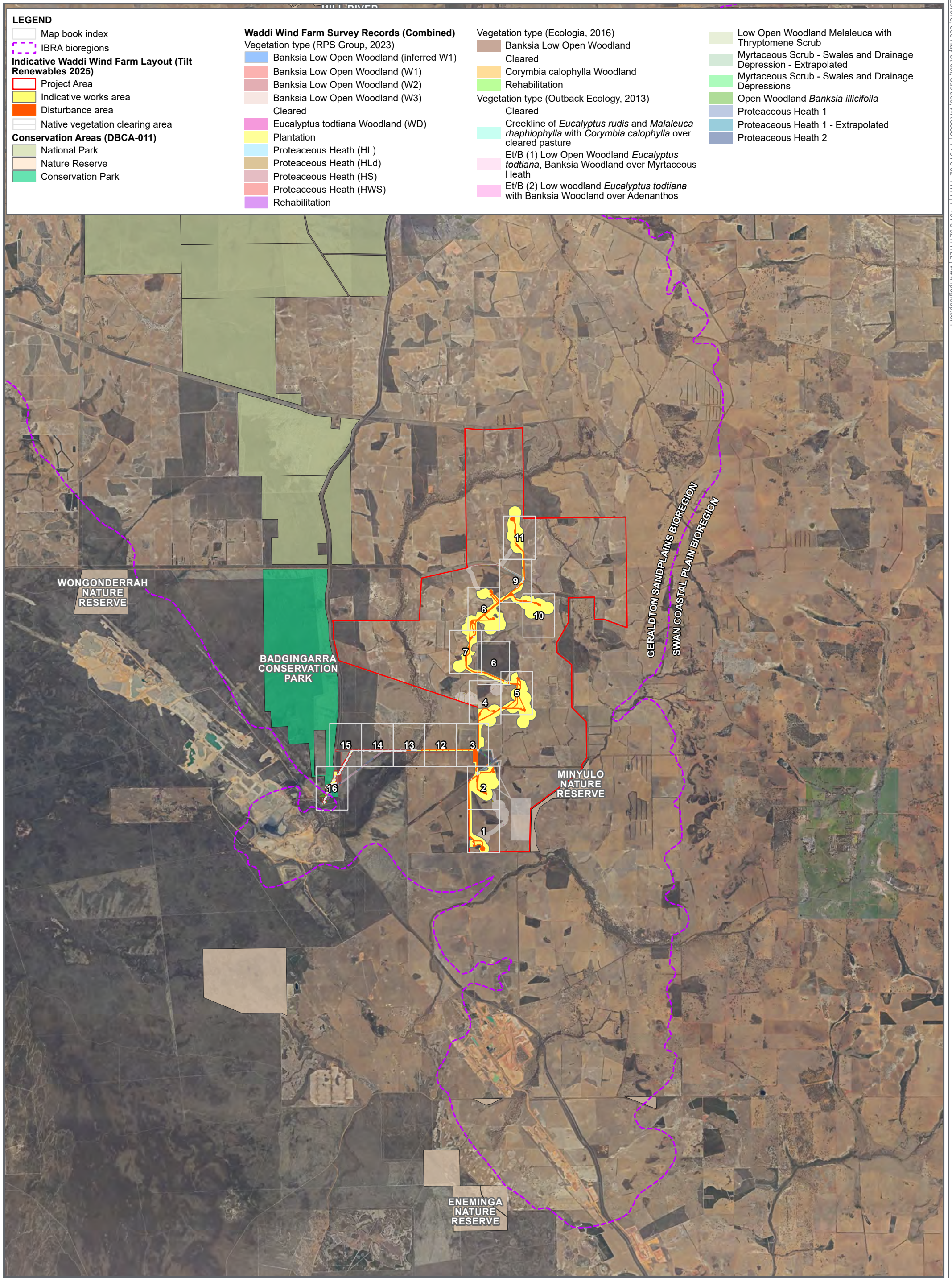


Figure F
Page 16 of 16
Vegetation types



APRX: OEENVPER17403_PreliminaryDoc_v3
Map: OEENVPER_17403_A3_FigG_MB_VegType
Date exported: 16/04/2025
Scale: 1:5,500 @ A3
Created by: CLARE.THATCHER
Source: Landgate / SLIP





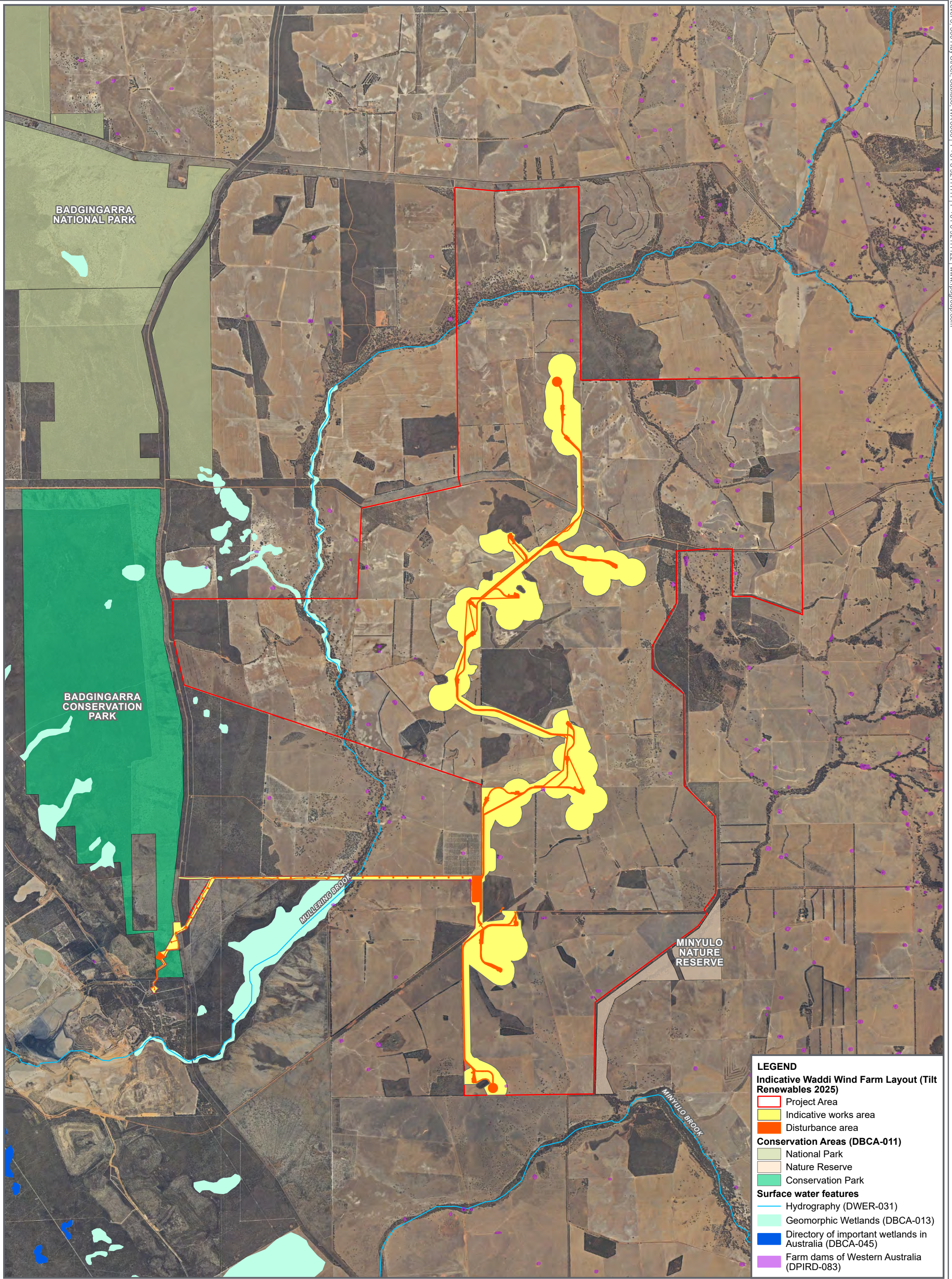
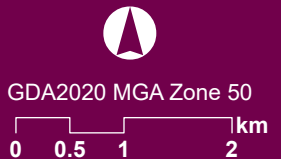


Figure G

Surface water



APRX: OEENVPER17403_PreliminaryDoc_v3
Map: OEENVPER_17403_A3_FigR_SurfaceWater
Date exported: 15/04/2025
Scale: 1:70,000 @ A3
Created by: CLARE.THATCHER
Source: Landgate / SLIP



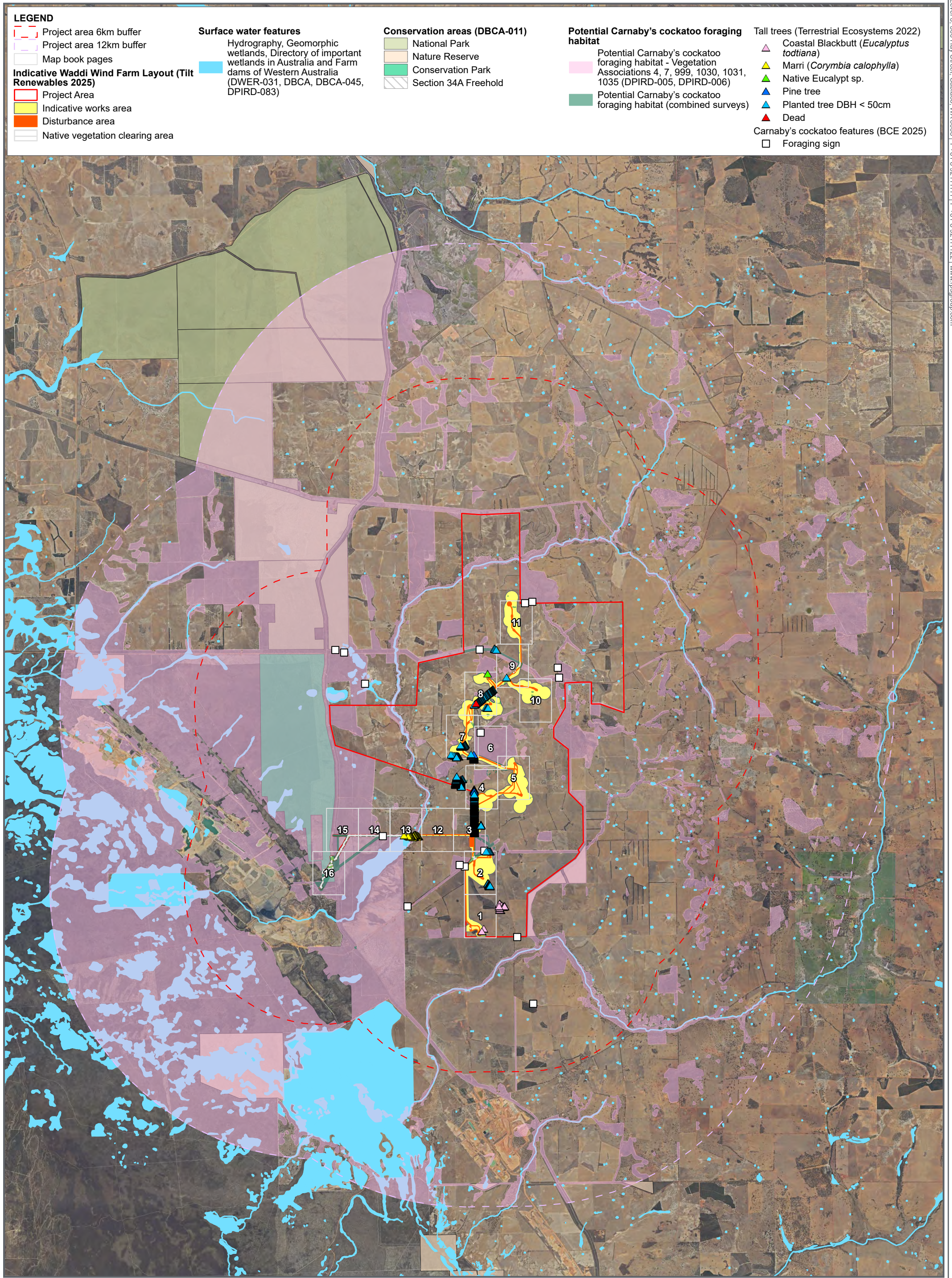
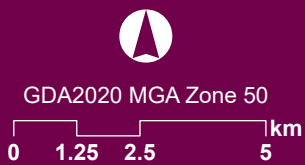


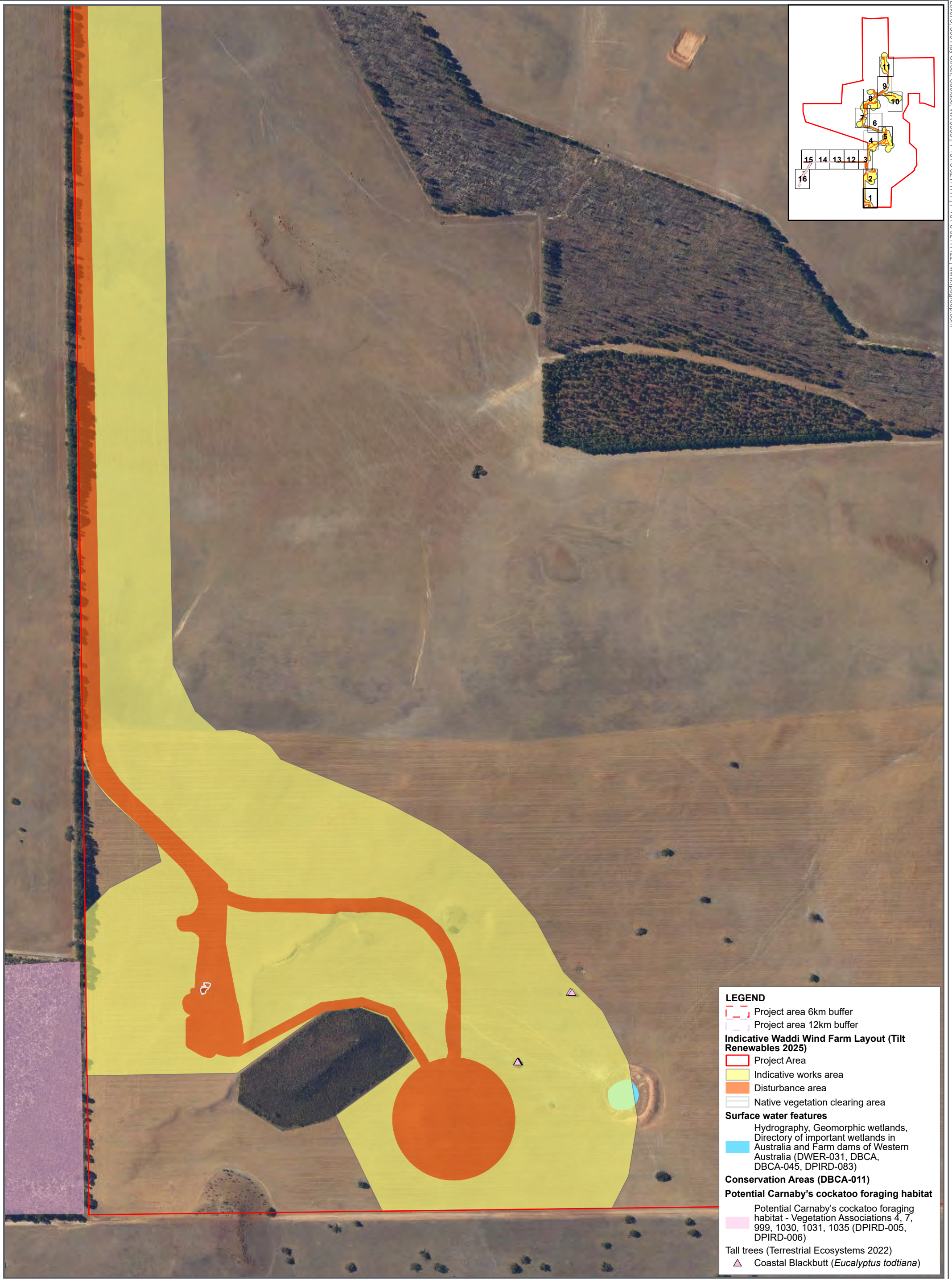
Figure H
Map book page index

Carnaby's cockatoo foraging habitat



APRX: OEENVPER17403_PreliminaryDoc_v3
Map: OEENVPER_17403_A3_FigO_BCForagingHabitat_Index
Date exported: 15/04/2025
Scale: 1:150,000 @ A3
Created by: CLARE.THATCHER
Source: Landgate / SLIP





LEGEND

- Project area 6km buffer
- Project area 12km buffer
- Indicative Waddi Wind Farm Layout (Tilt Renewables 2025)**
- Project Area
- Indicative works area
- Disturbance area
- Native vegetation clearing area
- Surface water features**
- Hydrography, Geomorphic wetlands, Directory of important wetlands in Australia and Farm dams of Western Australia (DWER-031, DBCA, DBCA-045, DPIRD-083)
- Conservation Areas (DBCA-011)**
- Potential Carnaby's cockatoo foraging habitat**
- Potential Carnaby's cockatoo foraging habitat - Vegetation Associations 4, 7, 999, 1030, 1031, 1035 (DPIRD-005, DPIRD-006)
- Tall trees (Terrestrial Ecosystems 2022)
- Coastal Blackbutt (*Eucalyptus todtiana*)

Figure H - Page 1 of 16

Carnaby's cockatoo foraging habitat



APRX: OEENVPER17403_PreliminaryDoc_v3
Map: OEENVPER_17403_A3_FigO_MB_CBCForagingHabitat
Date exported: 15/04/2025
Scale: 1:5,500 @ A3
Created by: CLARE.THATCHER
Source: Landgate / SLIP



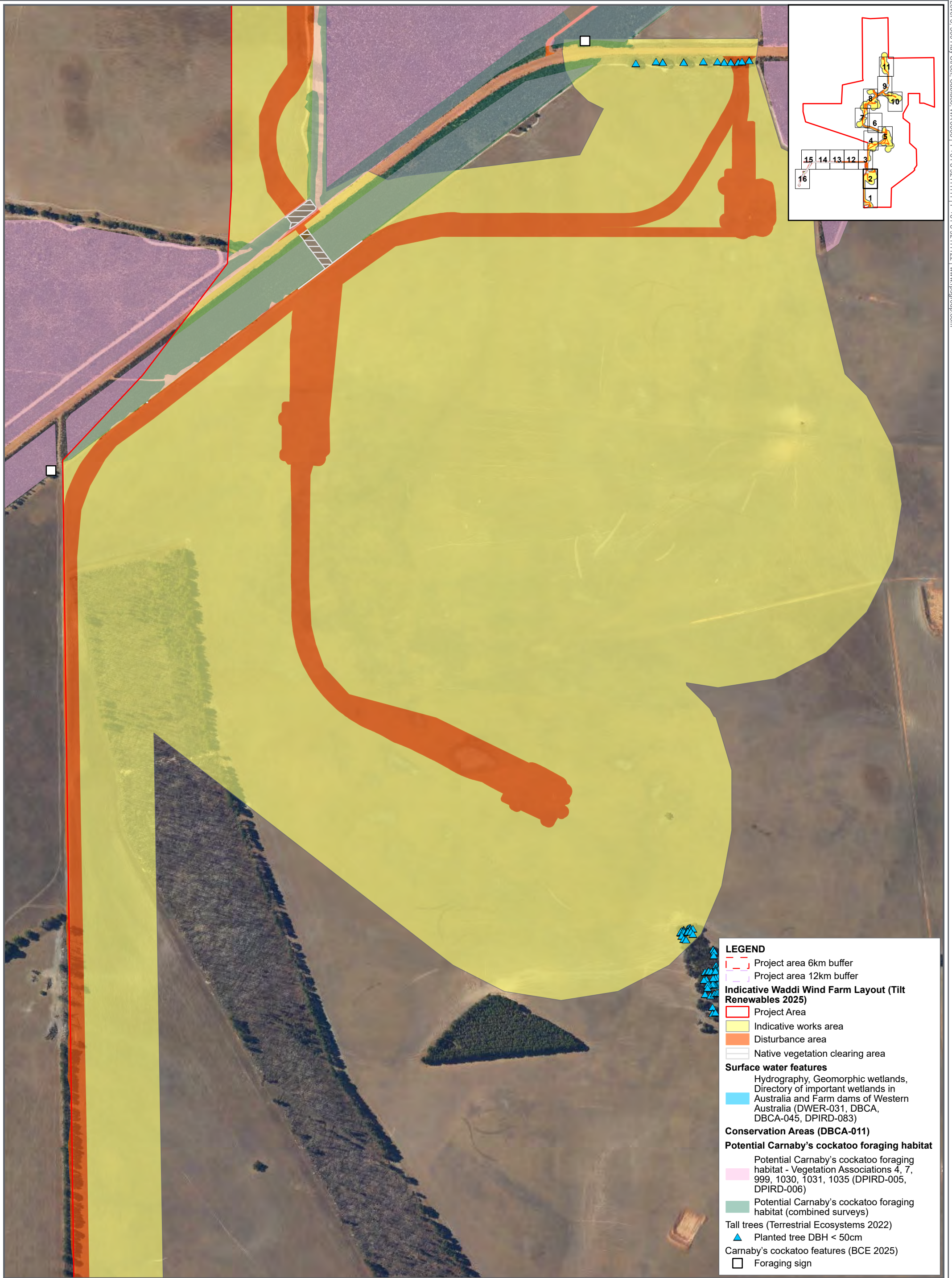


Figure H - Page 2 of 16

Carnaby's cockatoo foraging habitat



GDA2020 MGA Zone 50

0 50 100 200 m

APRX: OEENVPER17403_PreliminaryDoc_v3
Map: OEENVPER_17403_A3_FigO_MB_CBCForagingHabitat

Date exported: 15/04/2025

Scale: 1:5,500 @ A3

Created by: CLARE.THATCHER

Source: Landgate / SLIP



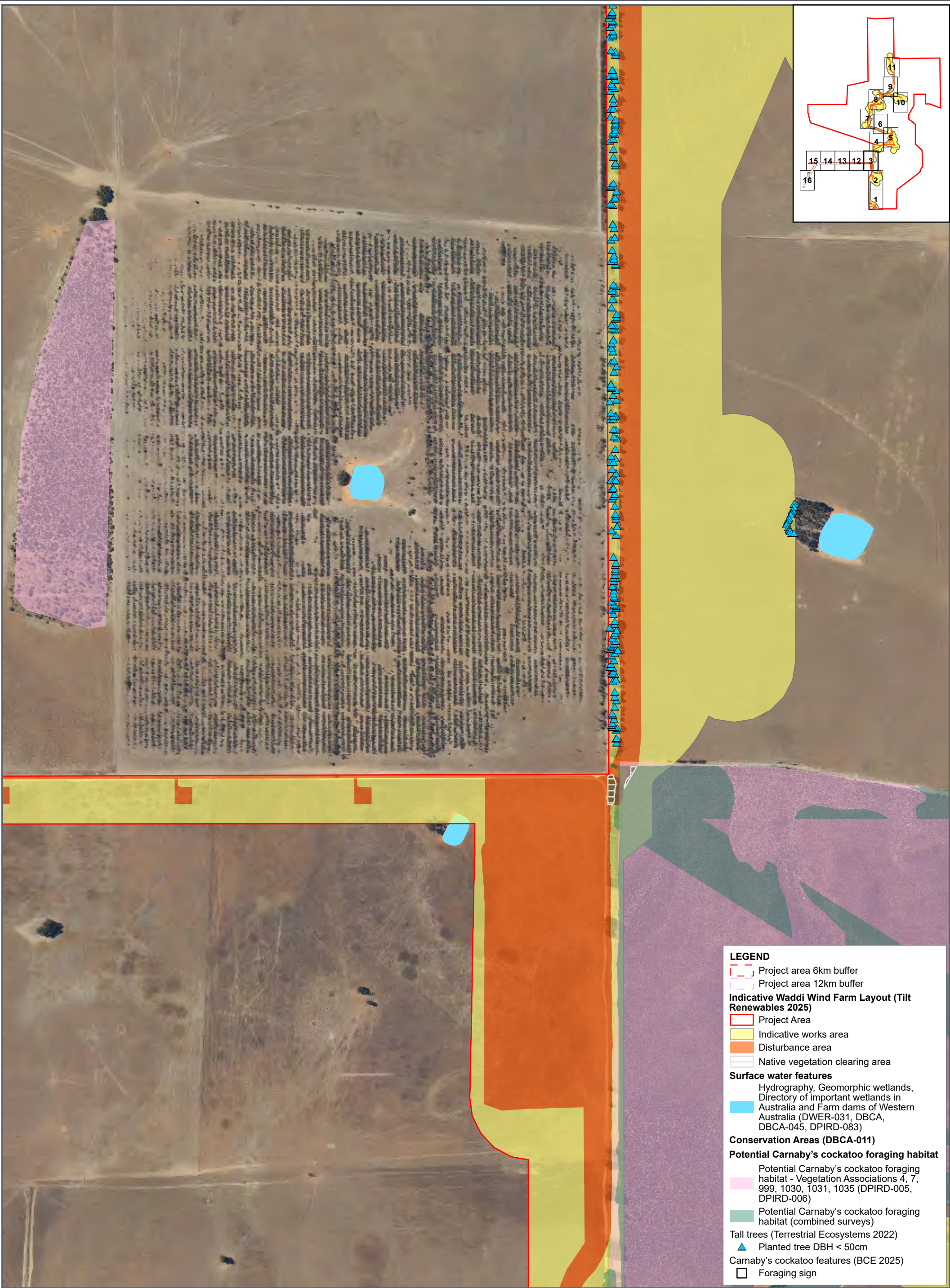


Figure H - Page 3 of 16

Carnaby's cockatoo foraging habitat



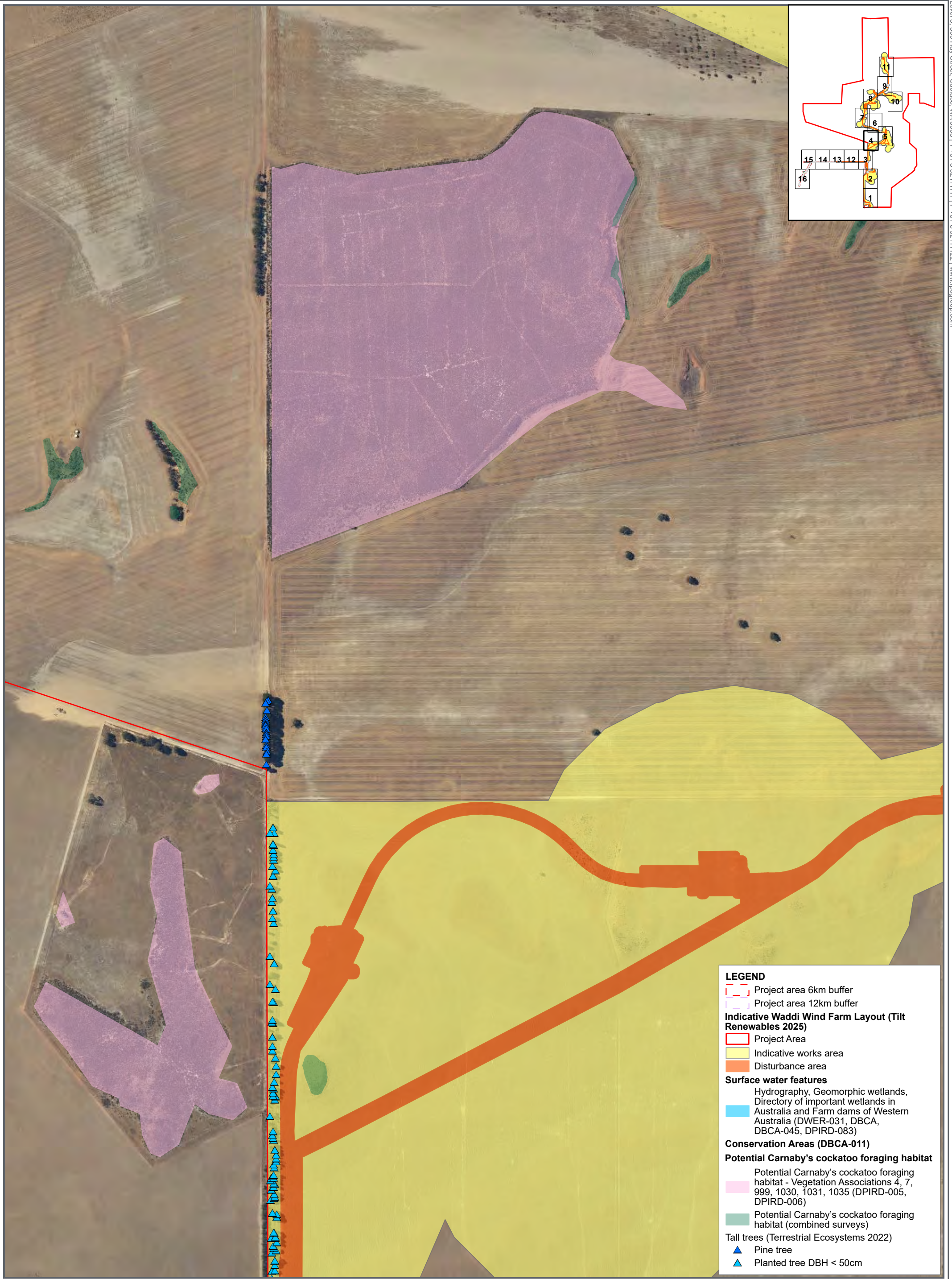


Figure H - Page 4 of 16

Carnaby's cockatoo foraging habitat

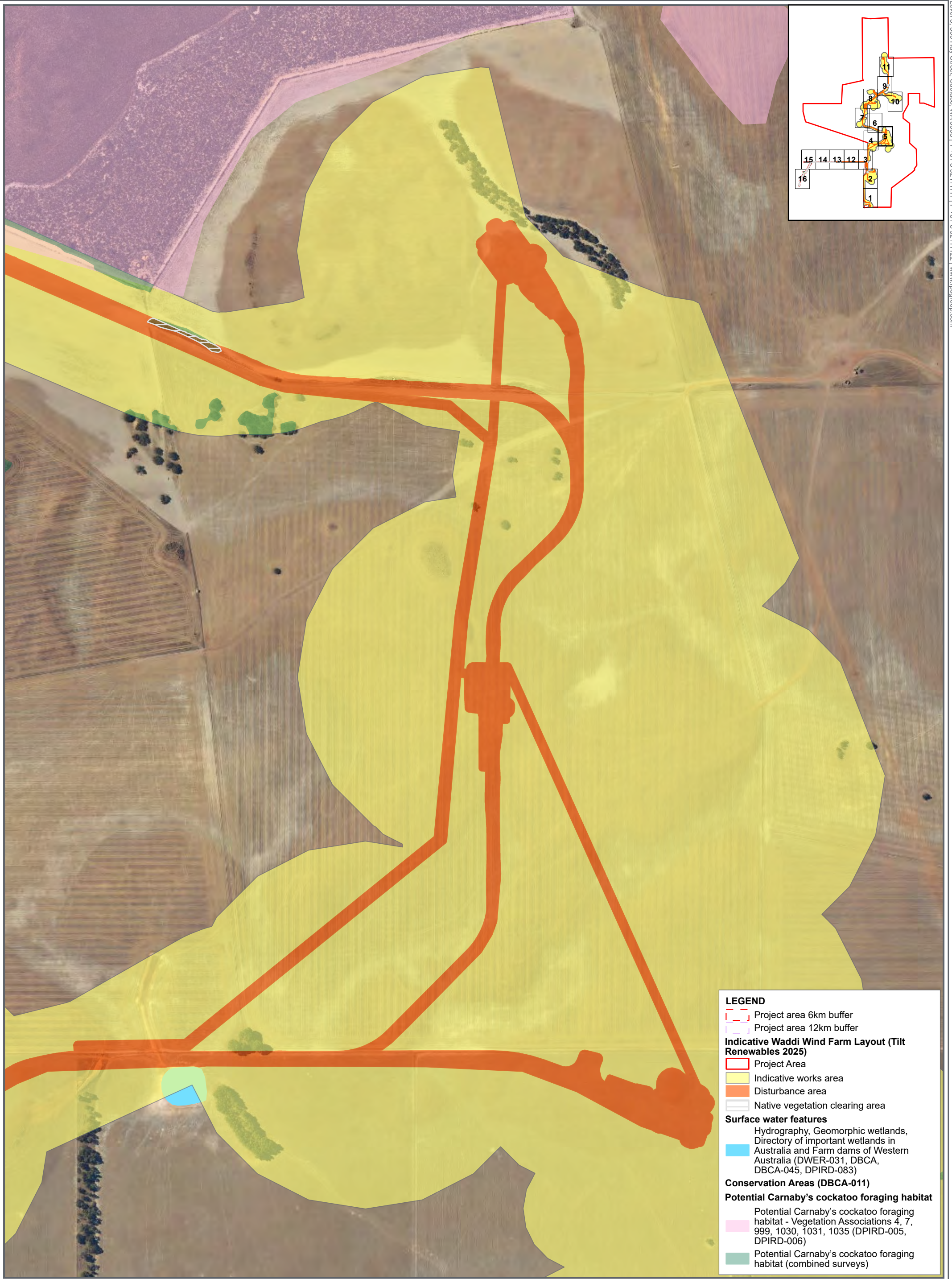


GDA2020 MGA Zone 50

0 50 100 200 m

APRX: OEENVPER17403_PreliminaryDoc_v3
Map: OEENVPER_17403_A3_FigO_MB_CBCForagingHabitat
Date exported: 15/04/2025
Scale: 1:5,500 @ A3
Created by: CLARE.THATCHER
Source: Landgate / SLIP



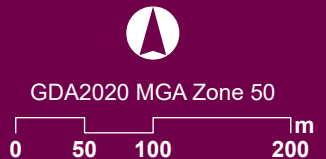


LEGEND

- Project area 6km buffer
- Project area 12km buffer
- Indicative Waddi Wind Farm Layout (Tilt Renewables 2025)**
- Project Area
- Indicative works area
- Disturbance area
- Native vegetation clearing area
- Surface water features**
- Hydrography, Geomorphic wetlands, Directory of important wetlands in Australia and Farm dams of Western Australia (DWER-031, DBCA, DBCA-045, DPIRD-083)
- Conservation Areas (DBCA-011)**
- Potential Carnaby's cockatoo foraging habitat**
- Potential Carnaby's cockatoo foraging habitat - Vegetation Associations 4, 7, 999, 1030, 1031, 1035 (DPIRD-005, DPIRD-006)
- Potential Carnaby's cockatoo foraging habitat (combined surveys)

Figure H - Page 5 of 16

Carnaby's cockatoo foraging habitat



APRX: OEENVPER17403_PreliminaryDoc_v3
Map: OEENVPER_17403_A3_FigO_MB_CBCForagingHabitat
Date exported: 15/04/2025
Scale: 1:5,500 @ A3
Created by: CLARE.THATCHER
Source: Landgate / SLIP



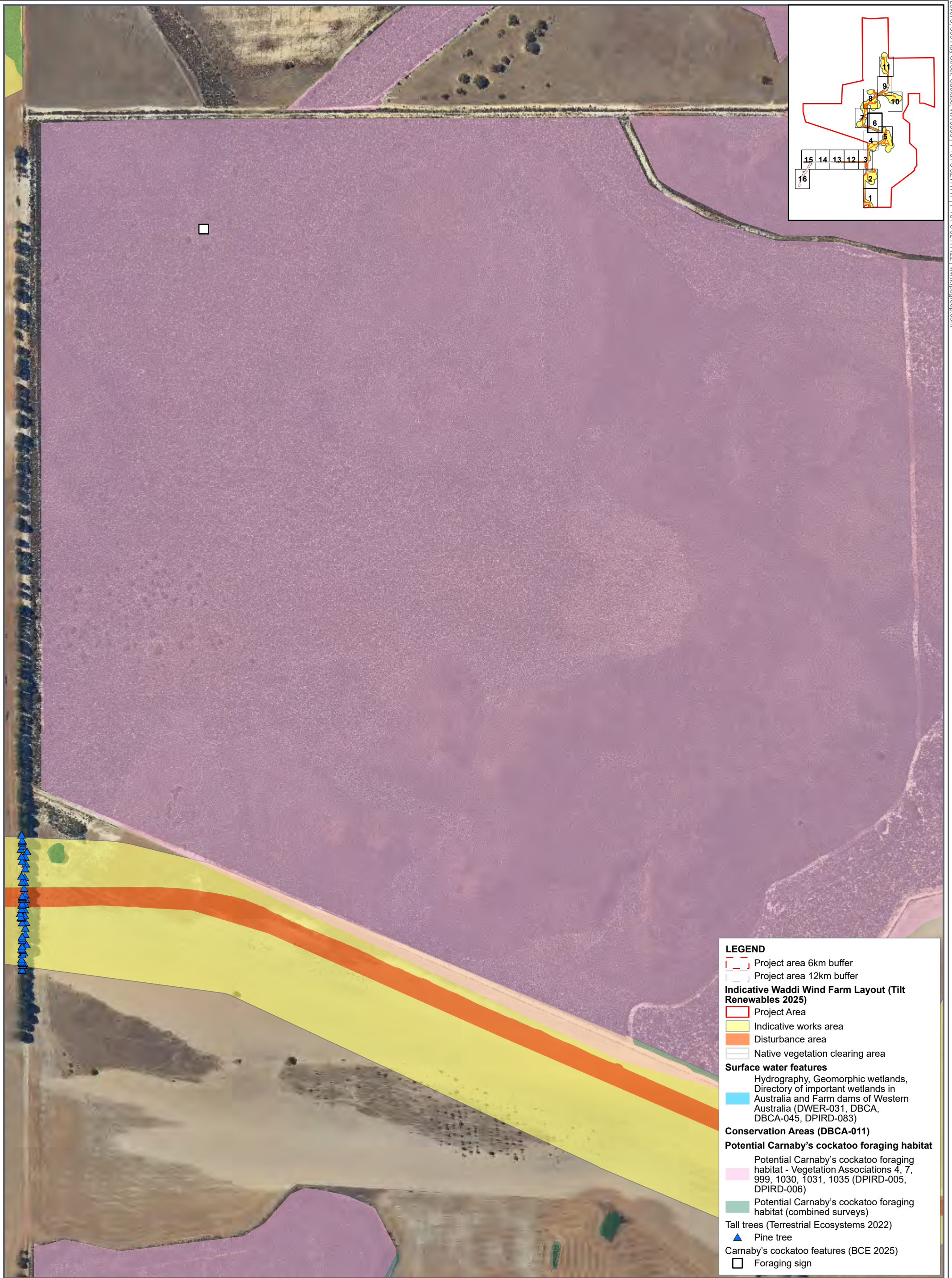


Figure H - Page 6 of 16

Carnaby's cockatoo foraging habitat



GDA2020 MGA Zone 50

0 50 100 200 m

APRX: OEENVPER17403_PreliminaryDoc_v3
Map: OEENVPER_17403_A3_FigO_MB_CBCForagingHabitat
Date exported: 15/04/2025
Scale: 1:5,500 @ A3
Created by: CLARE.THATCHER
Source: Landgate / SLIP



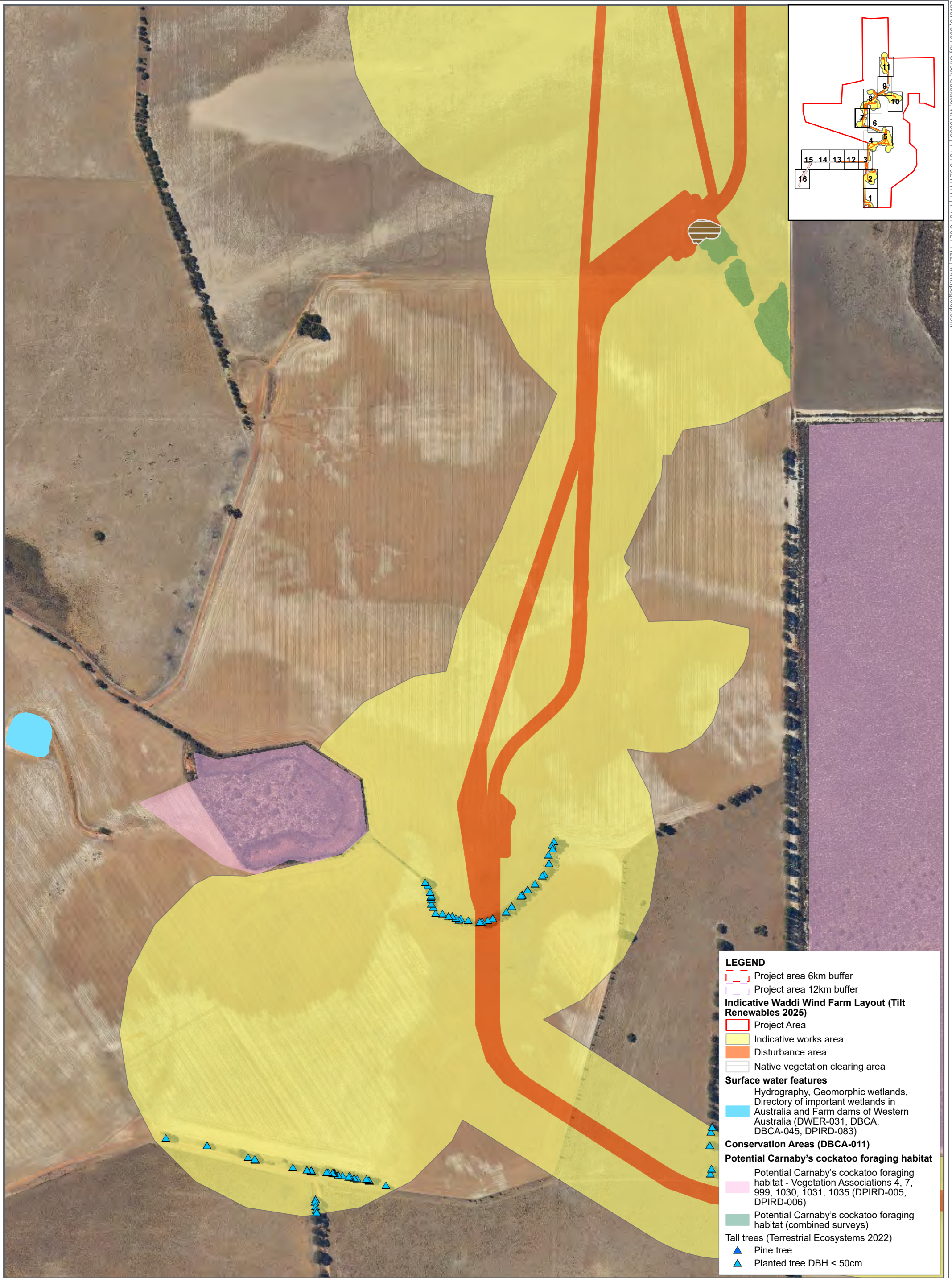


Figure H - Page 7 of 16

Carnaby's cockatoo foraging habitat



GDA2020 MGA Zone 50

0 50 100 200m

APRX: OEENVPER17403_PreliminaryDoc_v3
Map: OEENVPER_17403_A3_FigO_MB_CBCForagingHabitat
Date exported: 15/04/2025
Scale: 1:5,500 @ A3
Created by: CLARE.THATCHER
Source: Landgate / SLIP



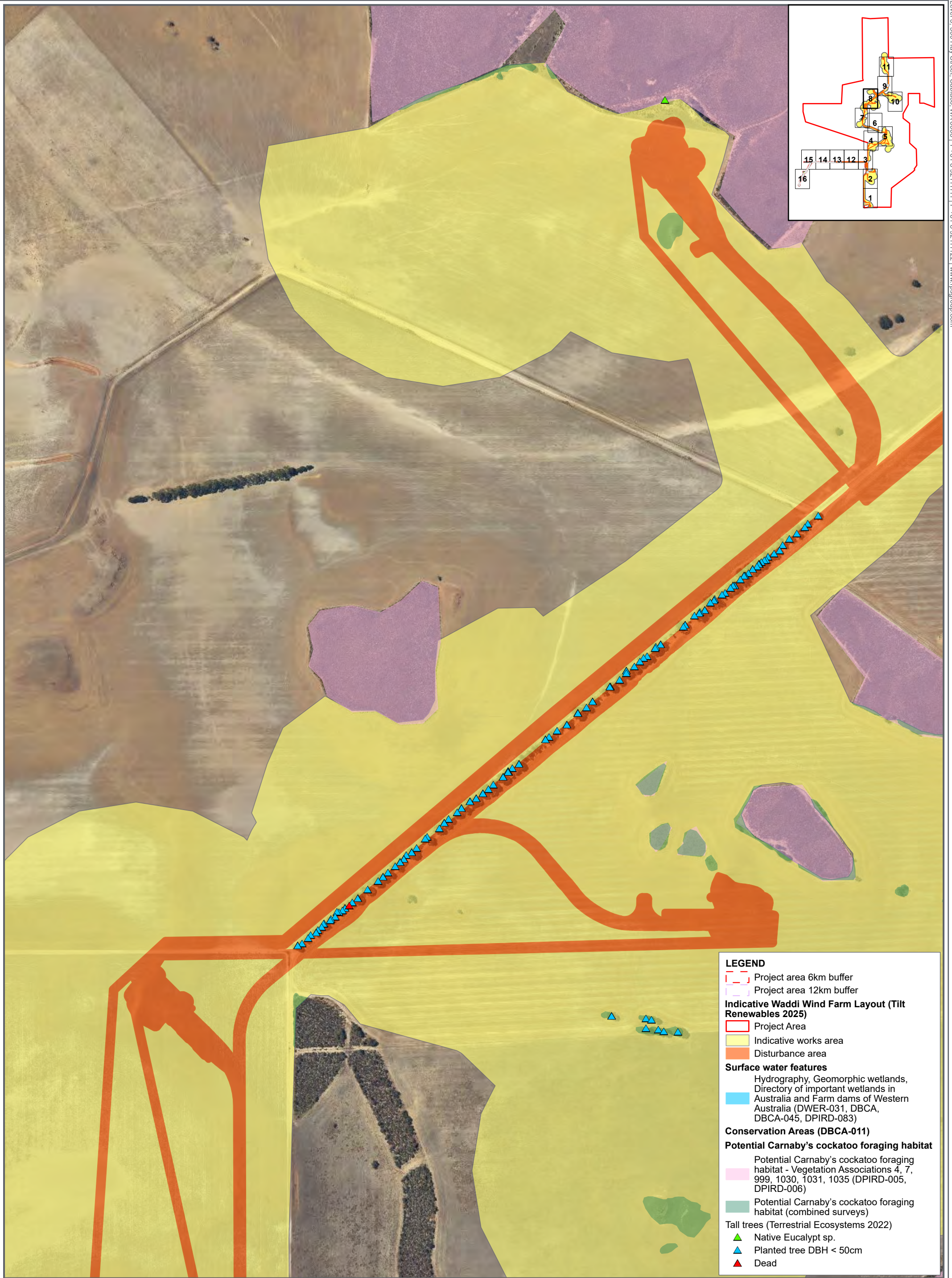


Figure H - Page 8 of 16

Carnaby's cockatoo foraging habitat



GDA2020 MGA Zone 50

0 50 100 200 m

APRX: OEENVPER17403_PreliminaryDoc_v3
Map: OEENVPER_17403_A3_FigO_MB_CBCForagingHabitat
Date exported: 15/04/2025
Scale: 1:5,500 @ A3
Created by: CLARE.THATCHER
Source: Landgate / SLIP



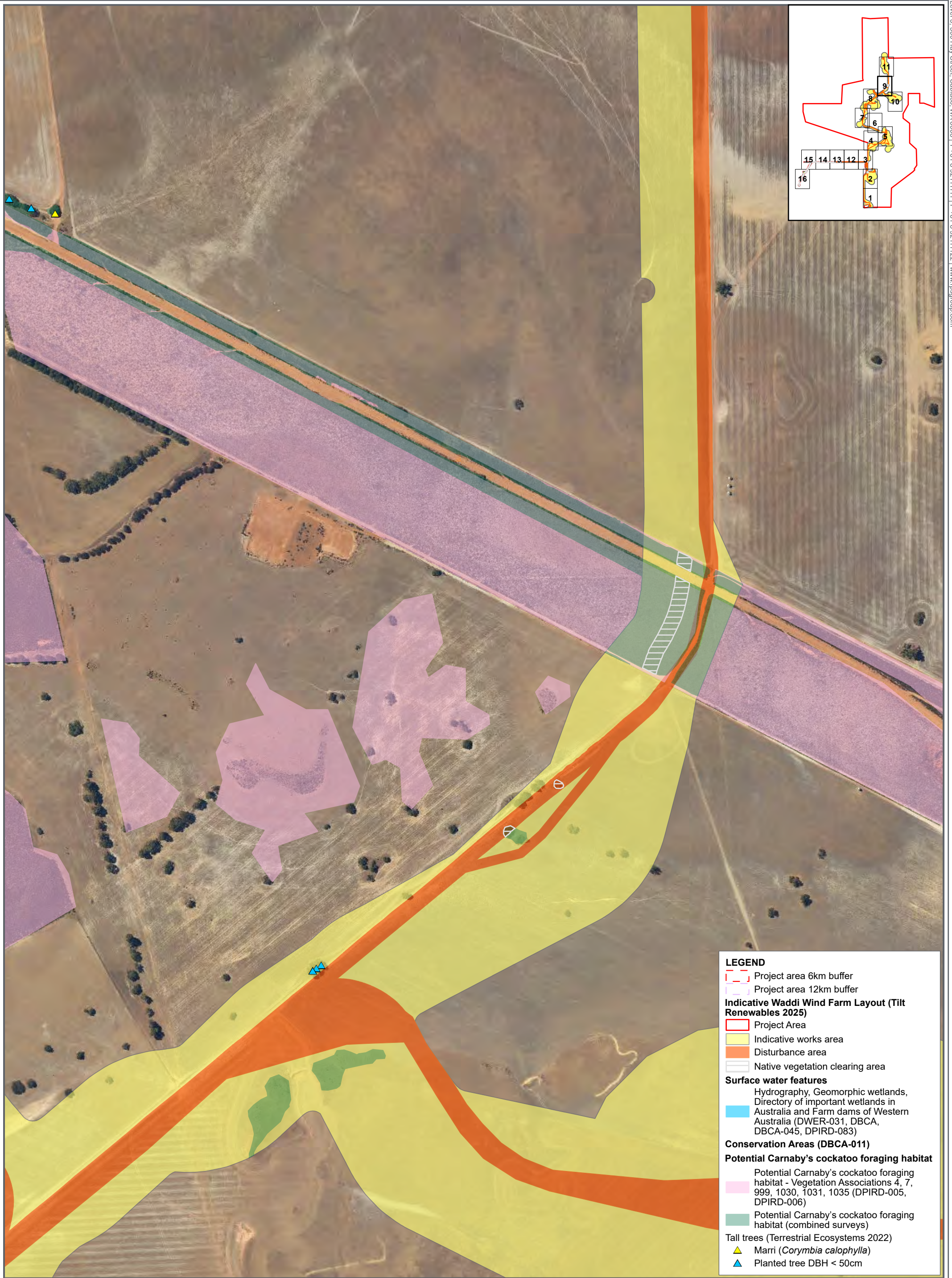


Figure H - Page 9 of 16

Carnaby's cockatoo foraging habitat



GDA2020 MGA Zone 50



APRX: OEENVPER17403_PreliminaryDoc_v3
Map: OEENVPER_17403_A3_FigO_MB_CBCForagingHabitat
Date exported: 15/04/2025
Scale: 1:5,500 @ A3
Created by: CLARE.THATCHER
Source: Landgate / SLIP



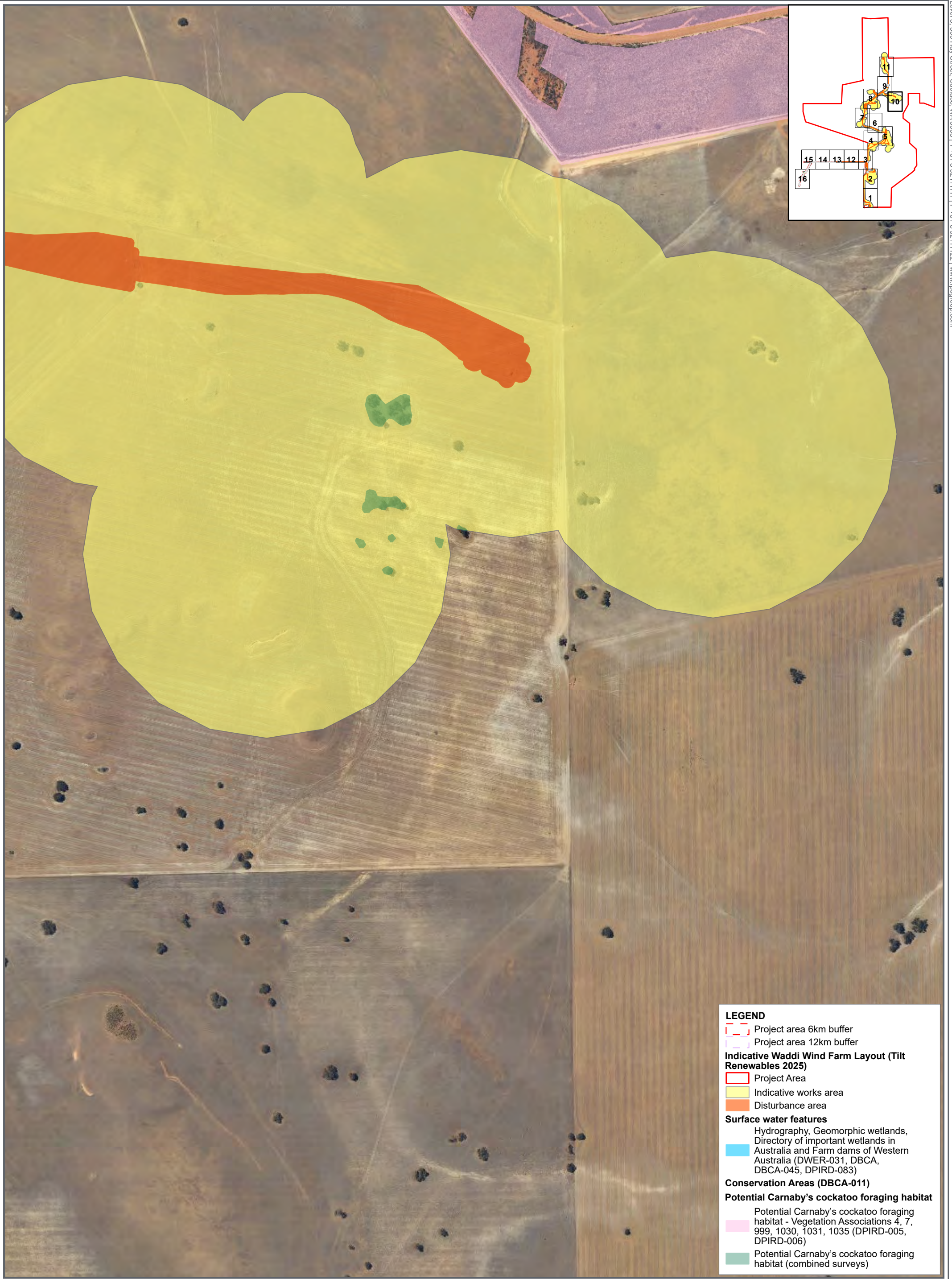


Figure H - Page 10 of 16

Carnaby's cockatoo foraging habitat



APRX: OEENVPER17403_PreliminaryDoc_v3
Map: OEENVPER_17403_A3_FigO_MB_CBCForagingHabitat
Date exported: 15/04/2025
Scale: 1:5,500 @ A3
Created by: CLARE.THATCHER
Source: Landgate / SLIP



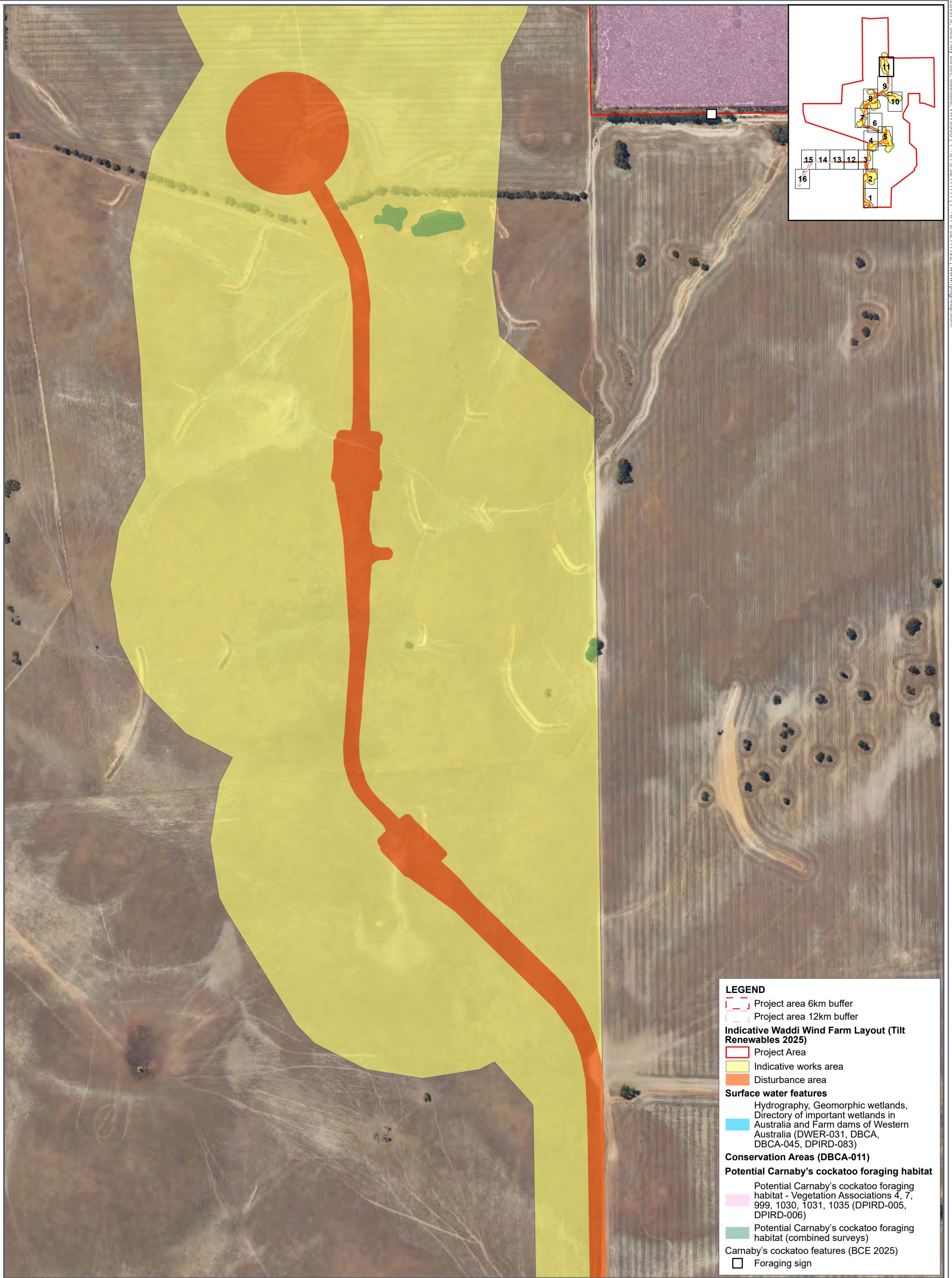


Figure H - Page 11 of 16

Carnaby's cockatoo foraging habitat



GDA2020 MGA Zone 50



APRX: OEENVPER17403_PreliminaryDoc_v3
Map: OEENVPER_17403_A3_FigO_MB_CBCForagingHabitat
Date exported: 15/04/2025
Scale: 1:5,500 @ A3
Created by: CLARE.THATCHER
Source: Landgate / SLIP



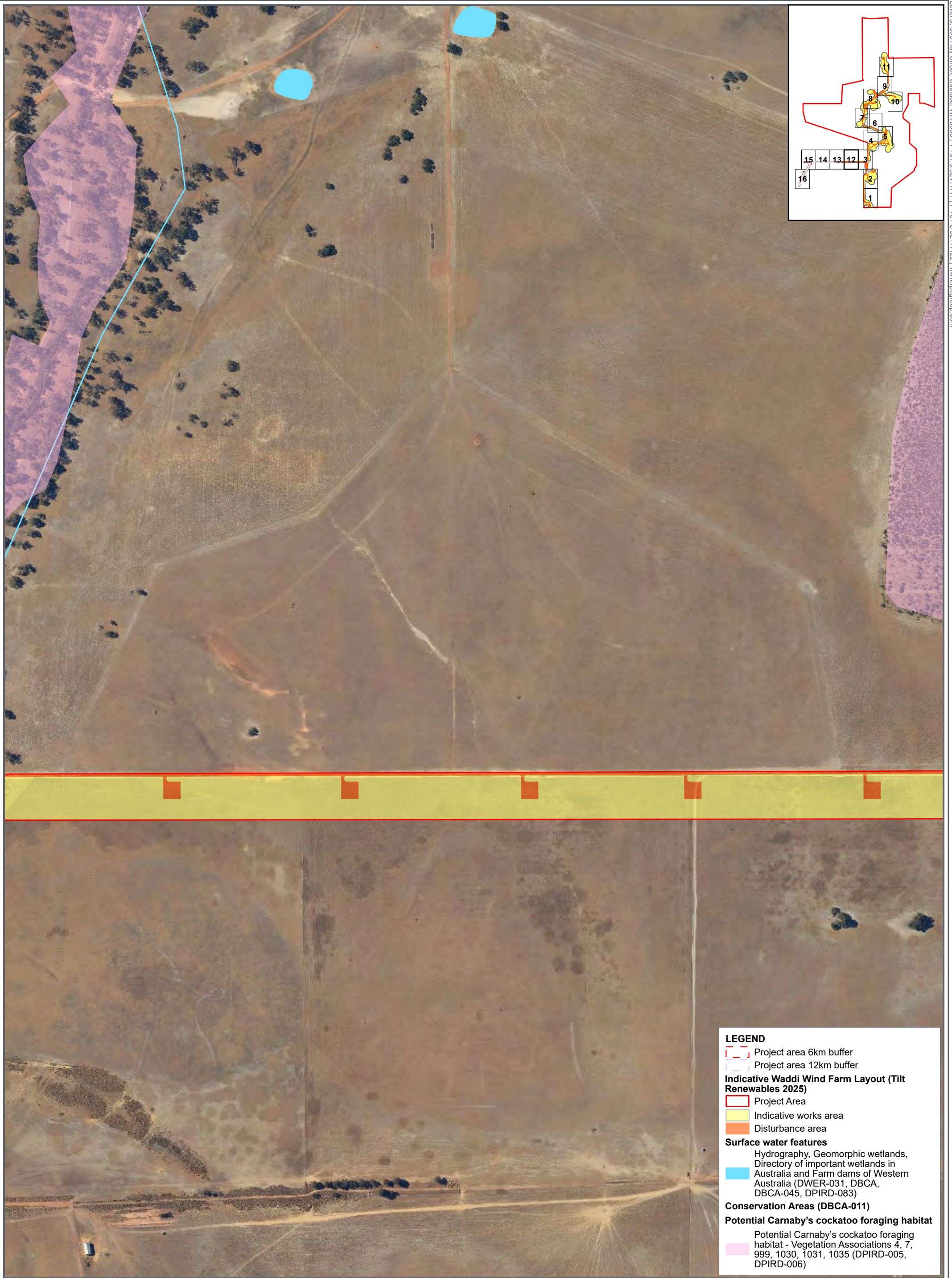
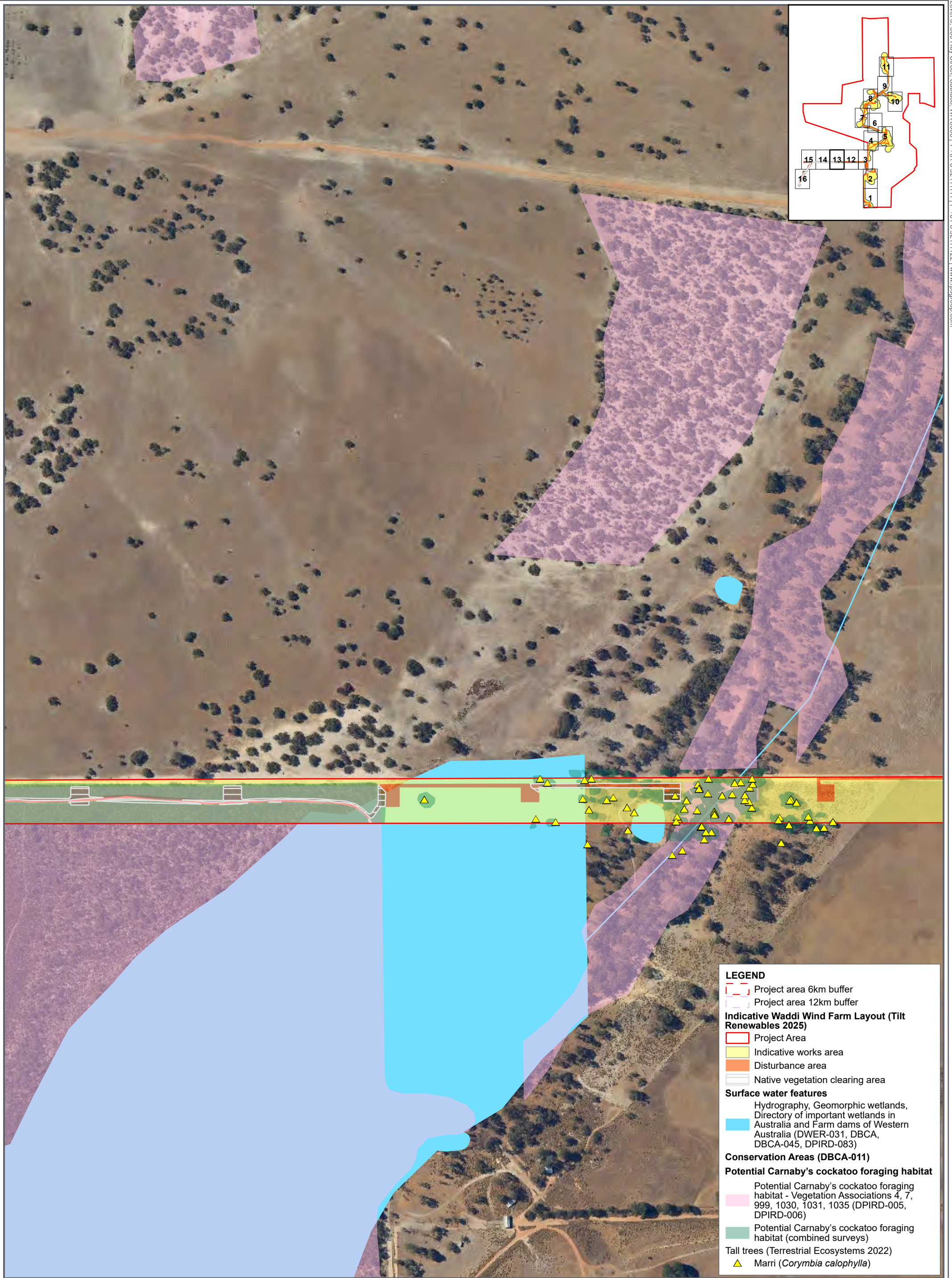


Figure H - Page 12 of 16

Carnaby's cockatoo foraging habitat





LEGEND

- Project area 6km buffer
- Project area 12km buffer
- Indicative Waddi Wind Farm Layout (Tilt Renewables 2025)**
- Project Area
- Indicative works area
- Disturbance area
- Native vegetation clearing area
- Surface water features**
- Hydrography, Geomorphic wetlands, Directory of important wetlands in Australia and Farm dams of Western Australia (DWER-031, DBCA, DBCA-045, DPIRD-083)
- Conservation Areas (DBCA-011)**
- Potential Carnaby's cockatoo foraging habitat**
- Potential Carnaby's cockatoo foraging habitat - Vegetation Associations 4, 7, 999, 1030, 1031, 1035 (DPIRD-005, DPIRD-006)
- Potential Carnaby's cockatoo foraging habitat (combined surveys)
- Tall trees (Terrestrial Ecosystems 2022)
- Marri (*Corymbia calophylla*)

Figure H - Page 13 of 16

Carnaby's cockatoo foraging habitat



APRX: OEENVPER17403_PreliminaryDoc_v3
Map: OEENVPER_17403_A3_FigO_MB_CBCForagingHabitat
Date exported: 15/04/2025
Scale: 1:5,500 @ A3
Created by: CLARE.THATCHER
Source: Landgate / SLIP



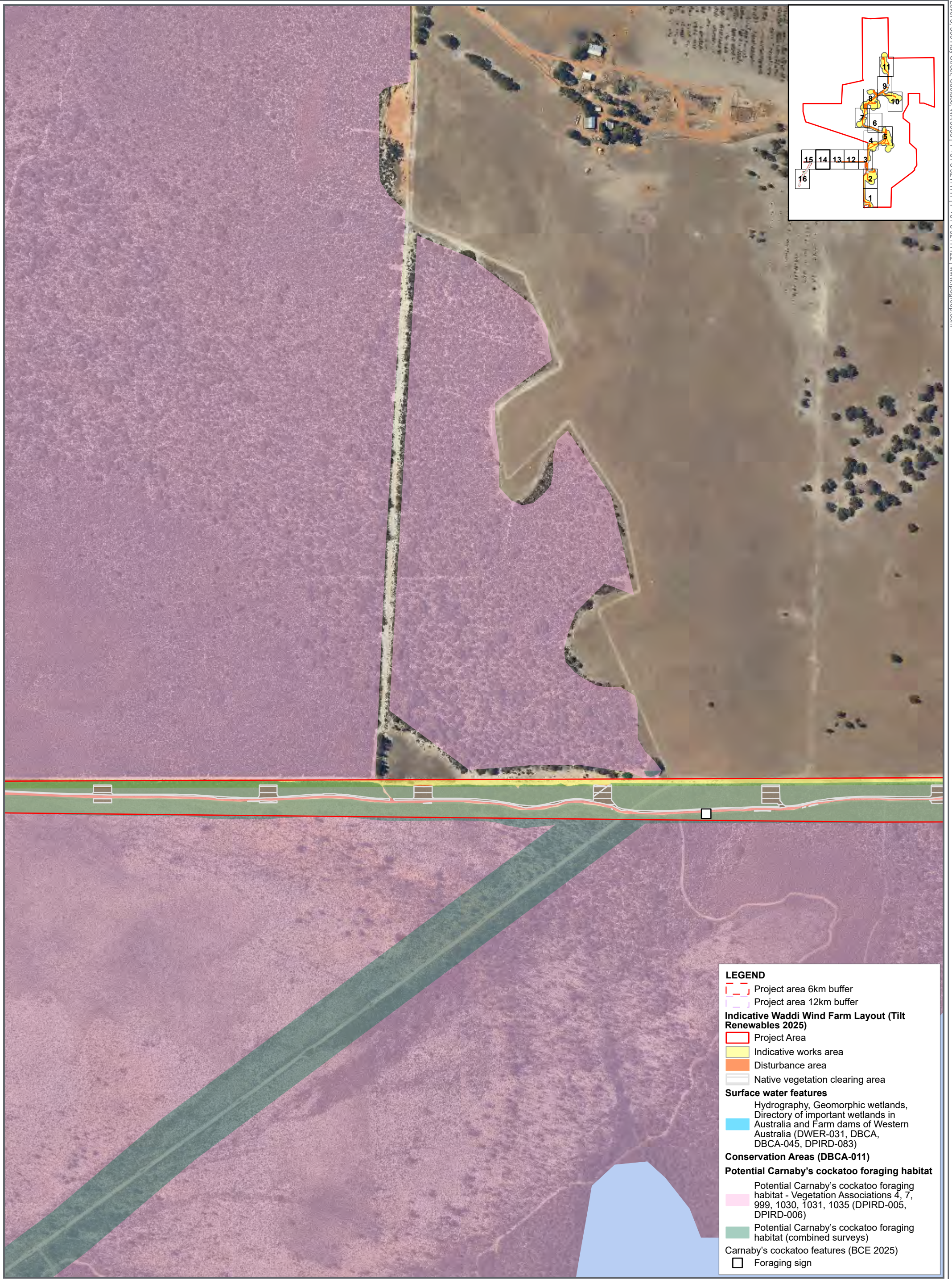


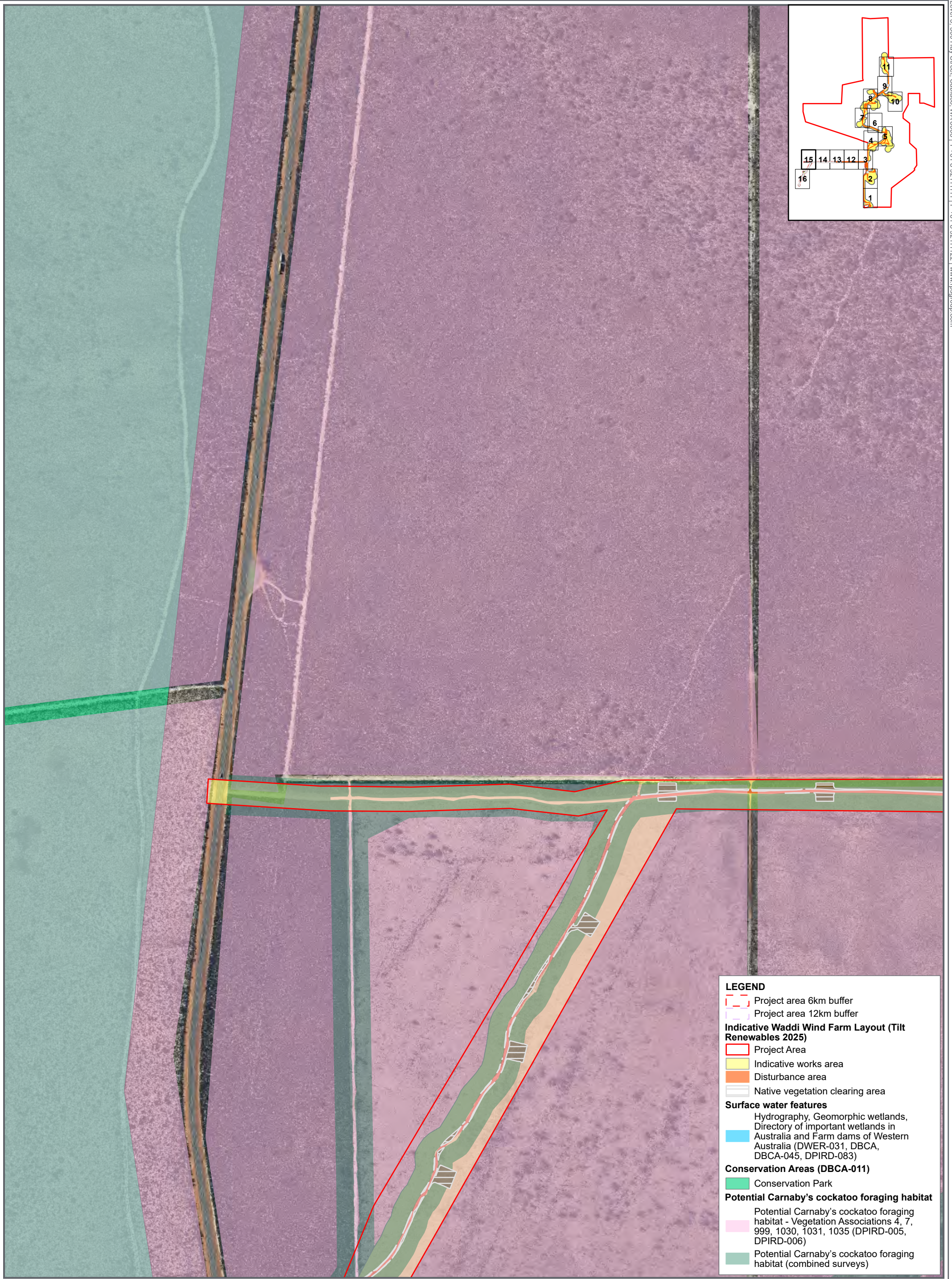
Figure H - Page 14 of 16

Carnaby's cockatoo foraging habitat



APRX: OEENVPER17403_PreliminaryDoc_v3
Map: OEENVPER_17403_A3_FigO_MB_CBCForagingHabitat
Date exported: 15/04/2025
Scale: 1:5,500 @ A3
Created by: CLARE.THATCHER
Source: Landgate / SLIP





LEGEND

- Project area 6km buffer
- Project area 12km buffer
- Indicative Waddi Wind Farm Layout (Tilt Renewables 2025)**
- Project Area
- Indicative works area
- Disturbance area
- Native vegetation clearing area
- Surface water features**
- Hydrography, Geomorphic wetlands, Directory of important wetlands in Australia and Farm dams of Western Australia (DWER-031, DBCA, DBCA-045, DPIRD-083)
- Conservation Areas (DBCA-011)**
- Conservation Park
- Potential Carnaby's cockatoo foraging habitat**
- Potential Carnaby's cockatoo foraging habitat - Vegetation Associations 4, 7, 999, 1030, 1031, 1035 (DPIRD-005, DPIRD-006)
- Potential Carnaby's cockatoo foraging habitat (combined surveys)

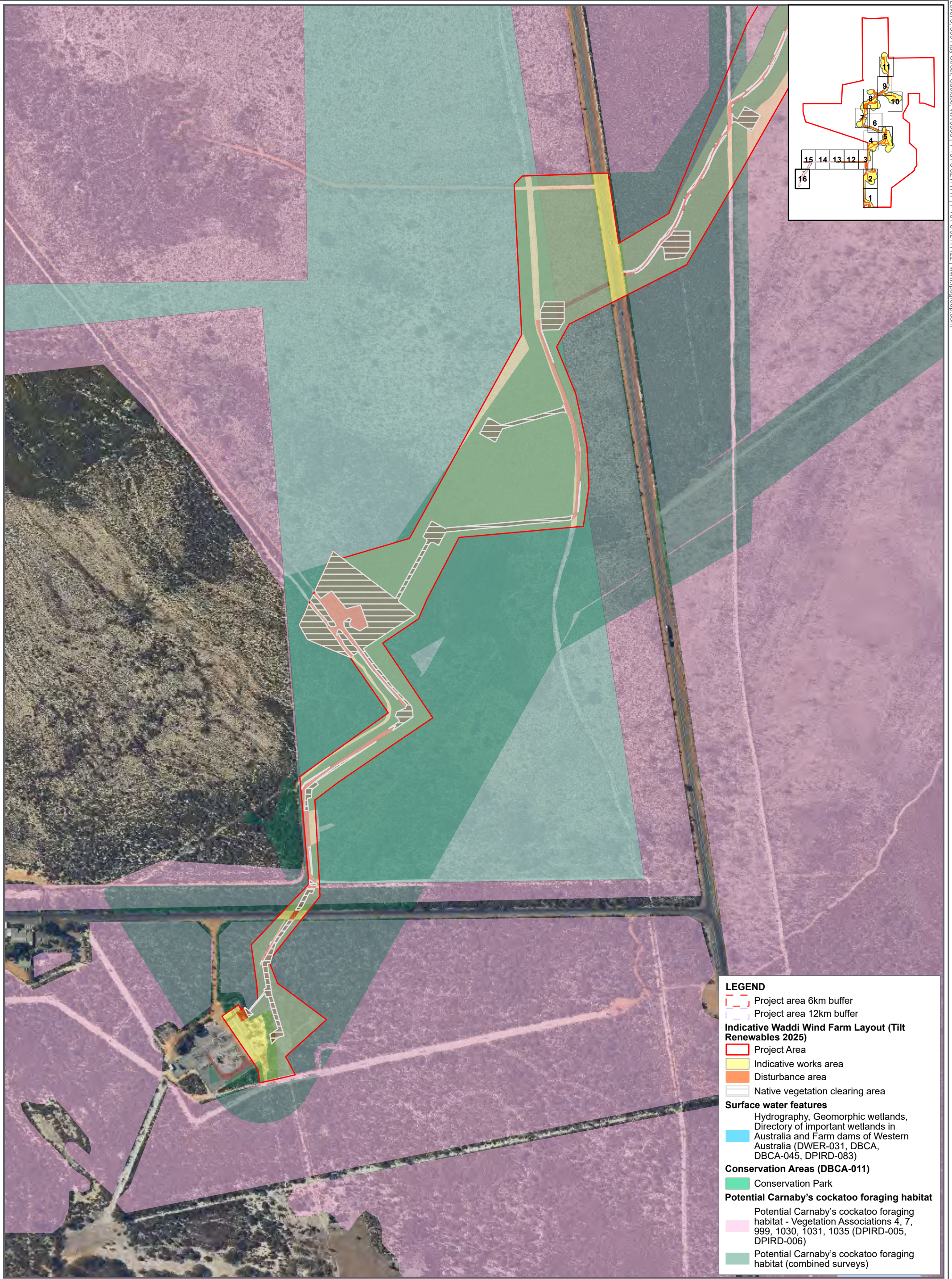
Figure H - Page 15 of 16

Carnaby's cockatoo foraging habitat



APRX: OEENVPER17403_PreliminaryDoc_v3
Map: OEENVPER_17403_A3_FigO_MB_CBCForagingHabitat
Date exported: 15/04/2025
Scale: 1:5,500 @ A3
Created by: CLARE.THATCHER
Source: Landgate / SLIP





LEGEND

- Project area 6km buffer
- Project area 12km buffer

Indicative Waddi Wind Farm Layout (Tilt Renewables 2025)

- Project Area
- Indicative works area
- Disturbance area
- Native vegetation clearing area

Surface water features

Hydrography, Geomorphic wetlands, Directory of important wetlands in Australia and Farm dams of Western Australia (DWER-031, DBCA, DBCA-045, DPIRD-083)

Conservation Areas (DBCA-011)

- Conservation Park

Potential Carnaby's cockatoo foraging habitat

Potential Carnaby's cockatoo foraging habitat - Vegetation Associations 4, 7, 999, 1030, 1031, 1035 (DPIRD-005, DPIRD-006)

- Potential Carnaby's cockatoo foraging habitat (combined surveys)

Figure H - Page 16 of 16

Carnaby's cockatoo foraging habitat



APRX: OEENVPER17403_PreliminaryDoc_v3
Map: OEENVPER_17403_A3_FigO_MB_CBCForagingHabitat
Date exported: 15/04/2025
Scale: 1:5,500 @ A3
Created by: CLARE.THATCHER
Source: Landgate / SLIP

